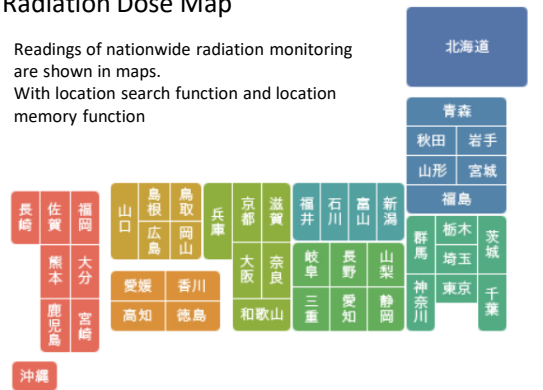


Comprehensive Radiation Monitoring Plan and Information Disclosure



Radiation Dose Map

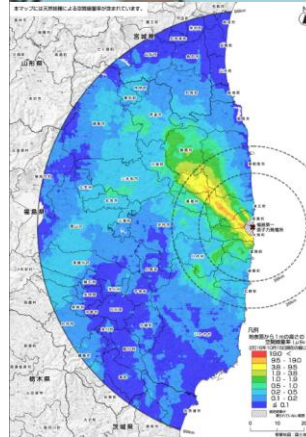
Readings of nationwide radiation monitoring are shown in maps. With location search function and location memory function



※都道府県を選んでください。

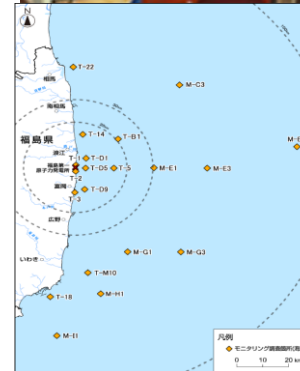
Radiation dose measurement map

Results of radiation monitoring nationwide are shown in a map.



Airborne monitoring

Monitoring using airplanes is conducted on a regular basis, centered on Fukushima Prefecture. The results are compiled into ambient dose rate maps and released.

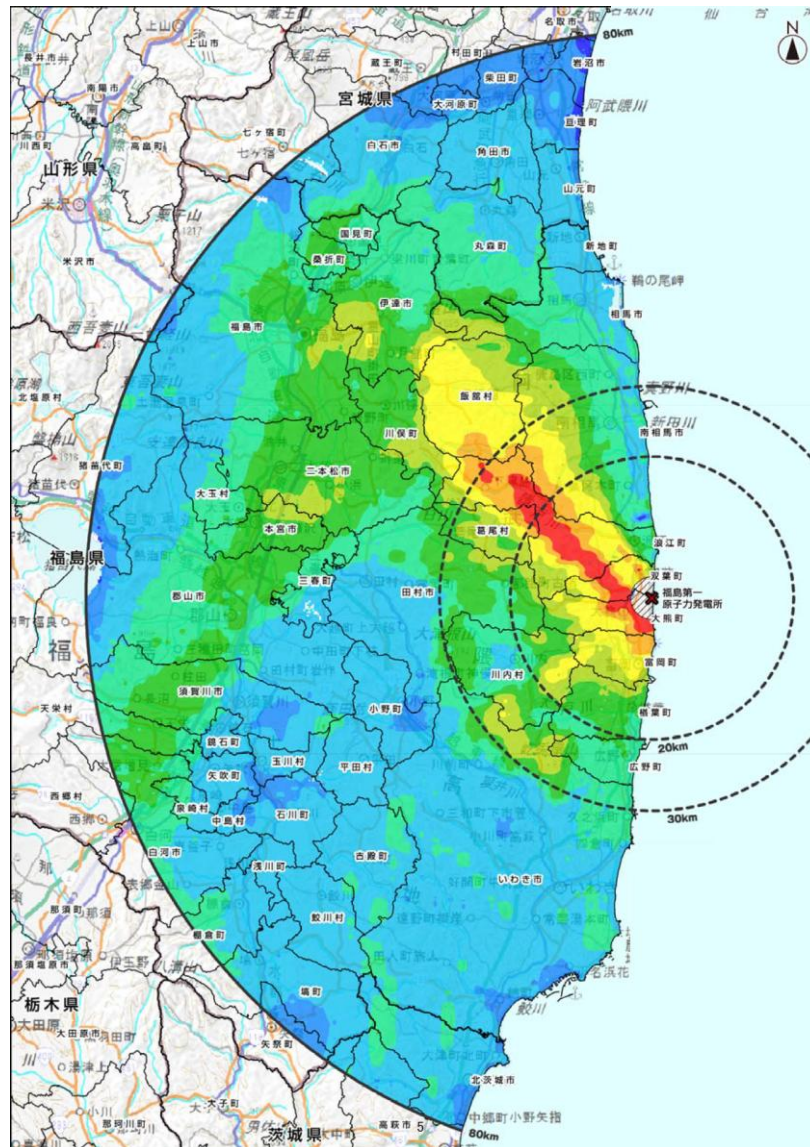


Sea area monitoring

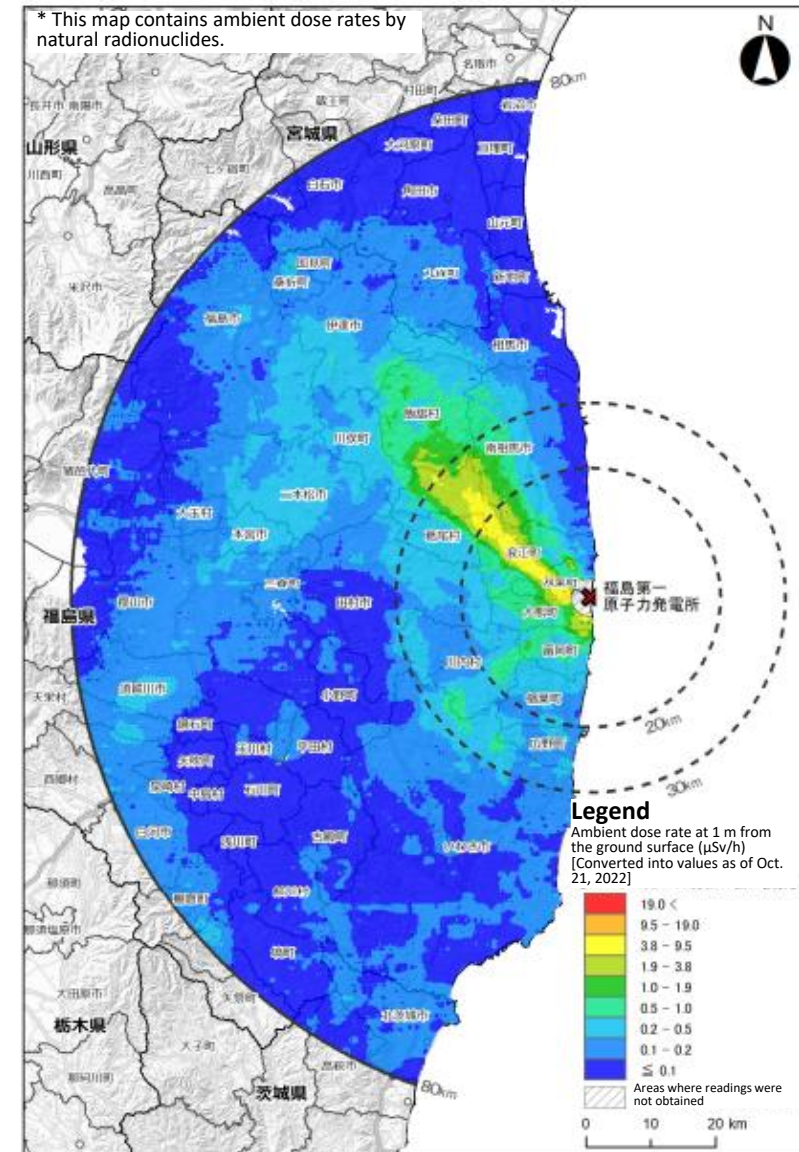
Relevant ministries and agencies conduct monitoring of seawater, marine soil and marine organisms and release measurement results.

**Spatiotemporal
Distribution of
Ambient Dose Rates**

Distribution of Ambient Dose Rates within the 80-km Zone of TEPCO's Fukushima Daiichi NPS

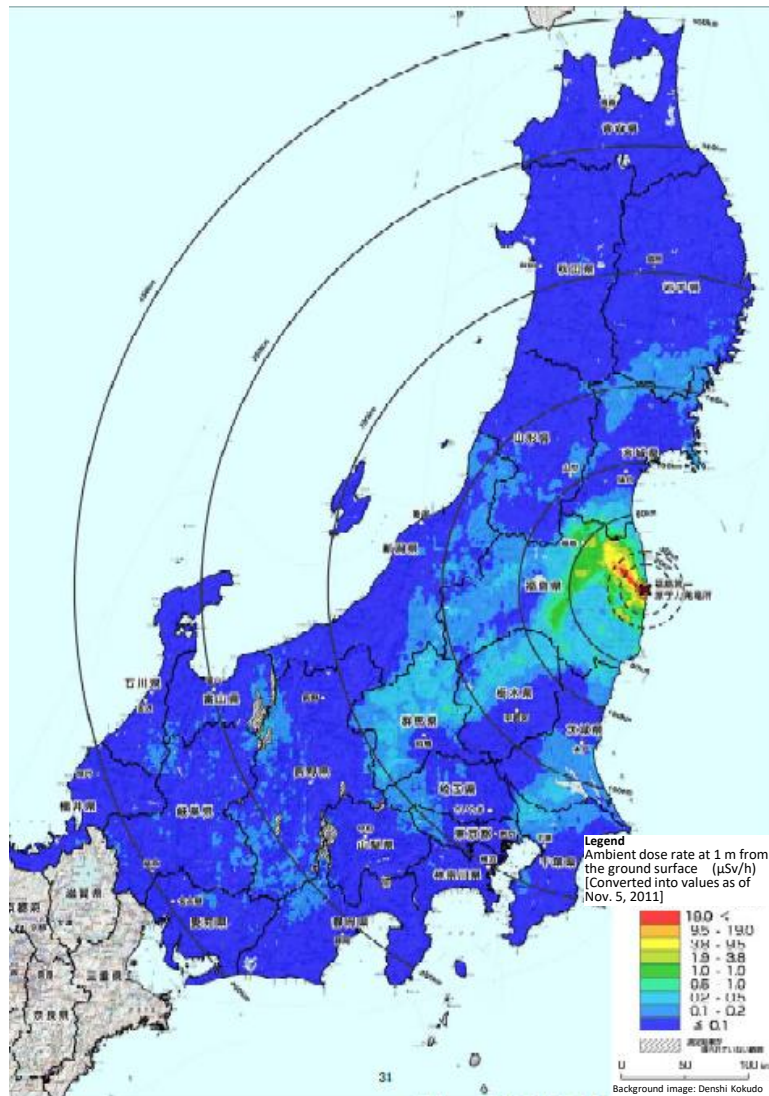


Released by the Ministry of Education, Culture, Sports, Science and Technology (MEXT) on Dec. 16, 2011



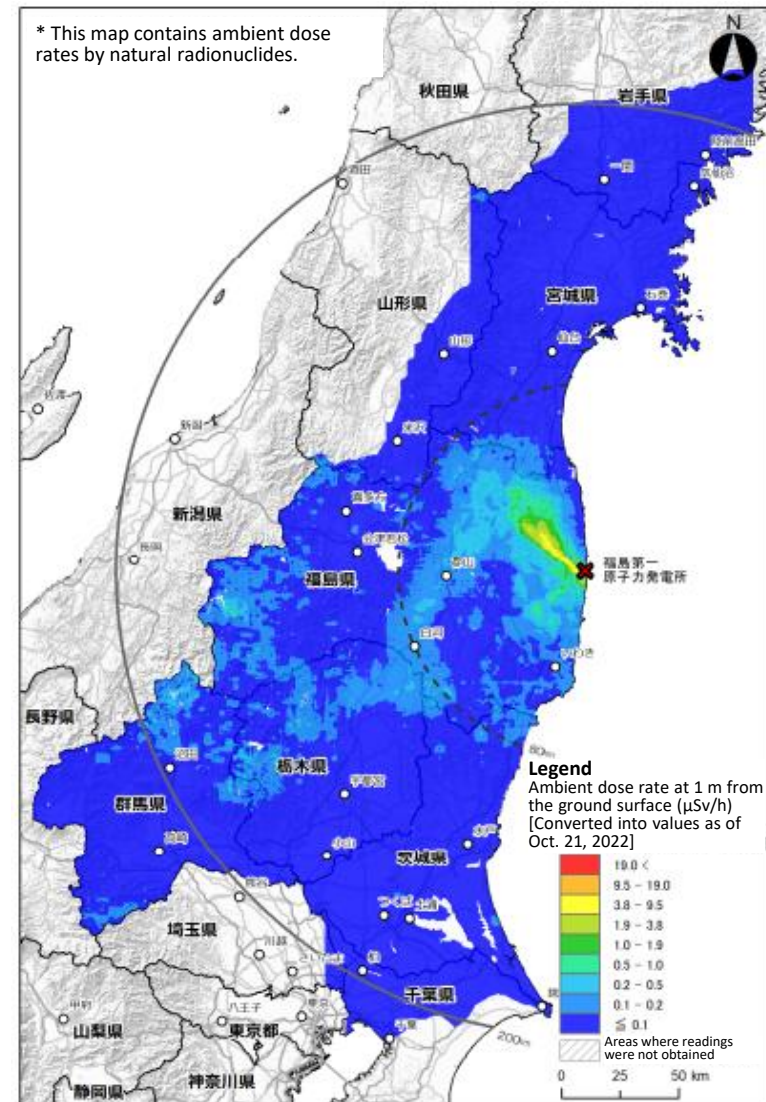
* Converted into values as of October 21, 2022
Released by the Nuclear Regulation Authority on Mar. 10, 2023

Distribution of Ambient Dose Rates in Fukushima Prefecture and Neighboring Prefectures



* Converted into values as of Nov. 5, 2011

Released by the Ministry of Education, Culture, Sports, Science and Technology (MEXT) on Dec. 16, 2011



* Converted into values as of Oct. 21, 2022

Released by the Nuclear Regulation Authority on Mar. 10, 2023