

図5 貧酸素時の干潟・浅場と沖のDO・Tダイアグラム

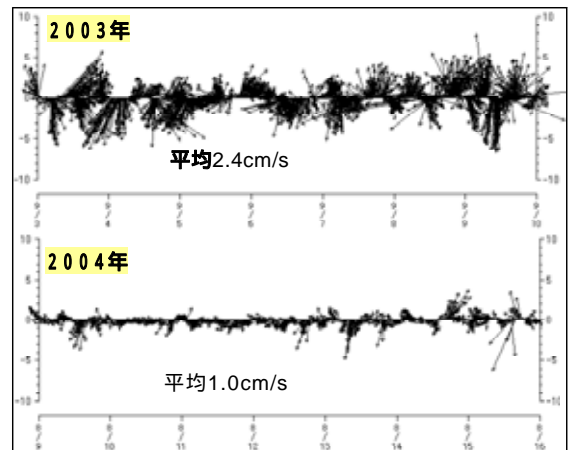


図6 貧酸素時の干潟の底面流速

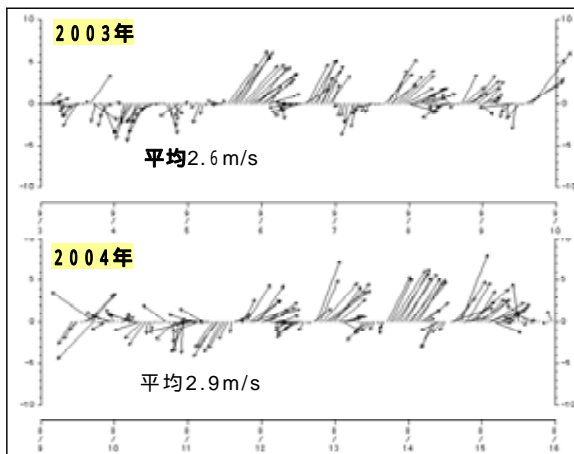


図7 貧酸素時の風向・風速（諫早湾中央部）

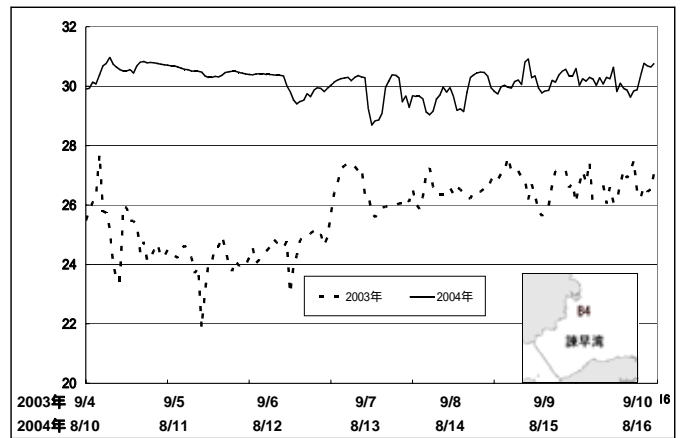


図8 貧酸素時のB4 櫓の表層塩分の推移

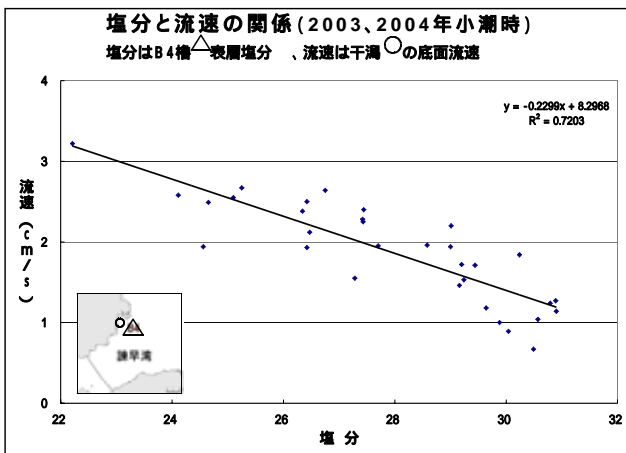


図9 小潮時の沖の表層塩分と干潟底面流速の関係

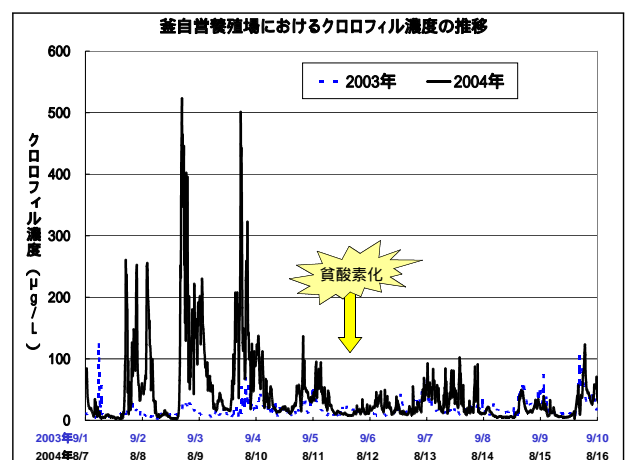


図10 貧酸素時の干潟底面クロロフィル濃度の推移