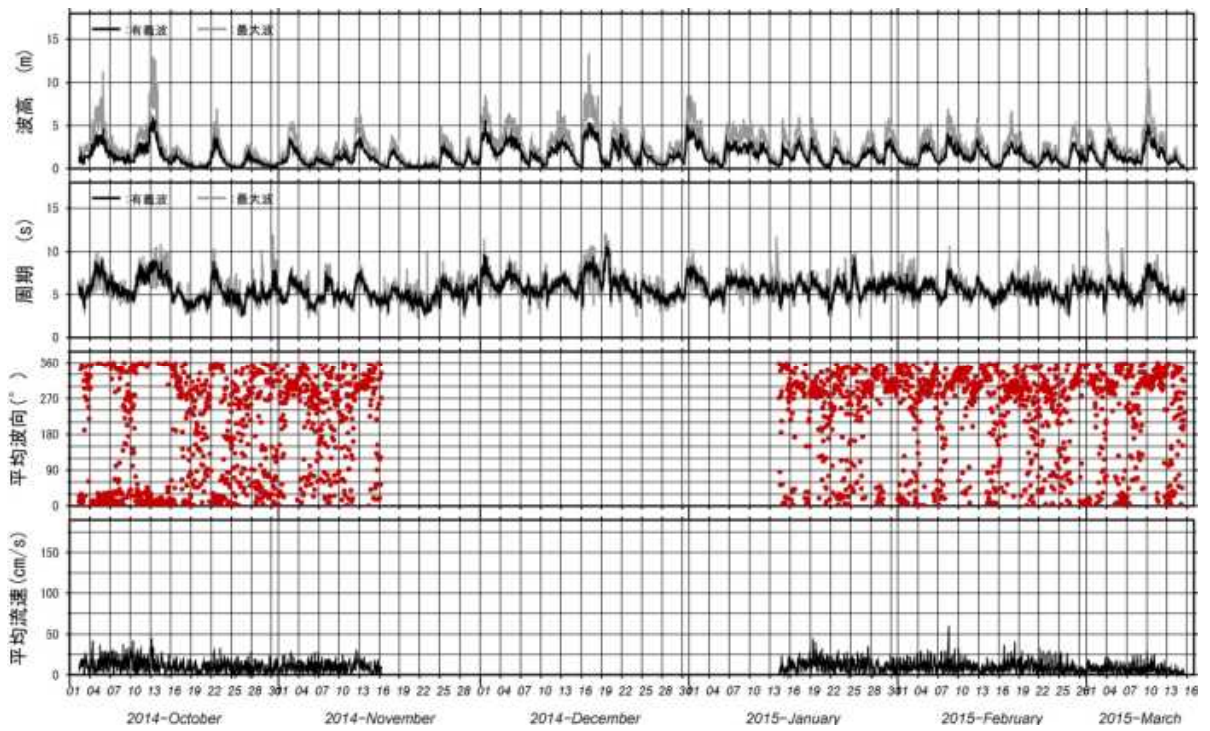
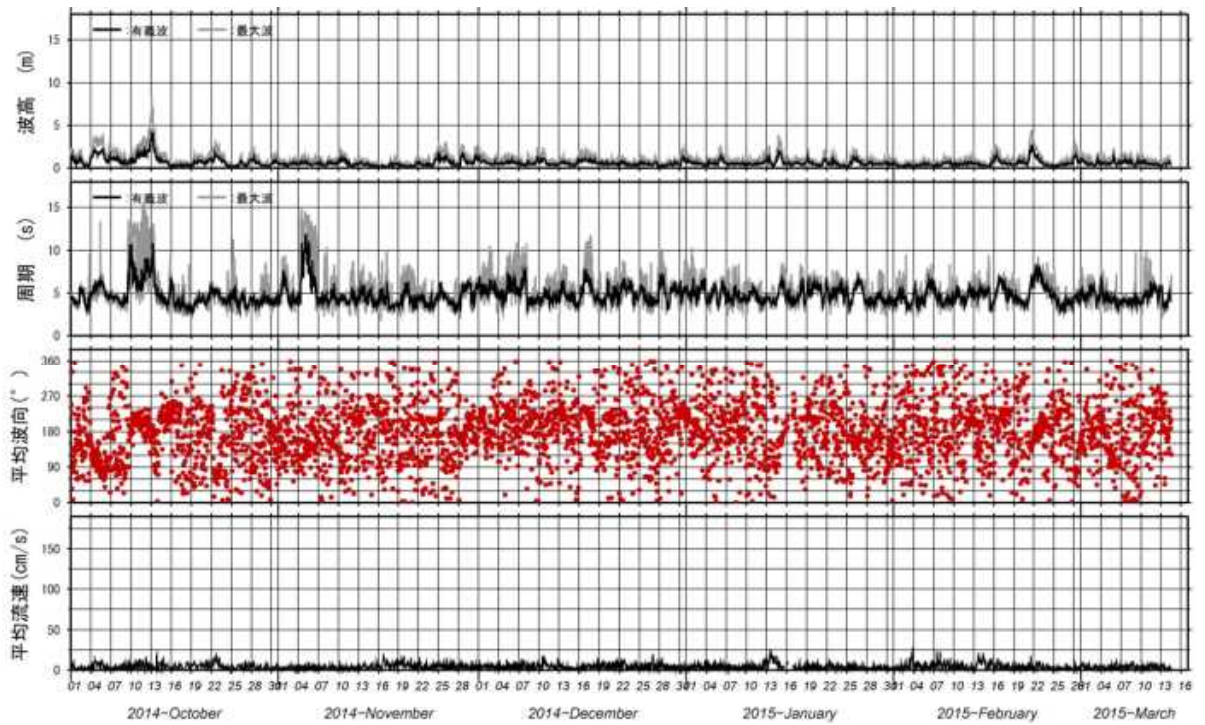


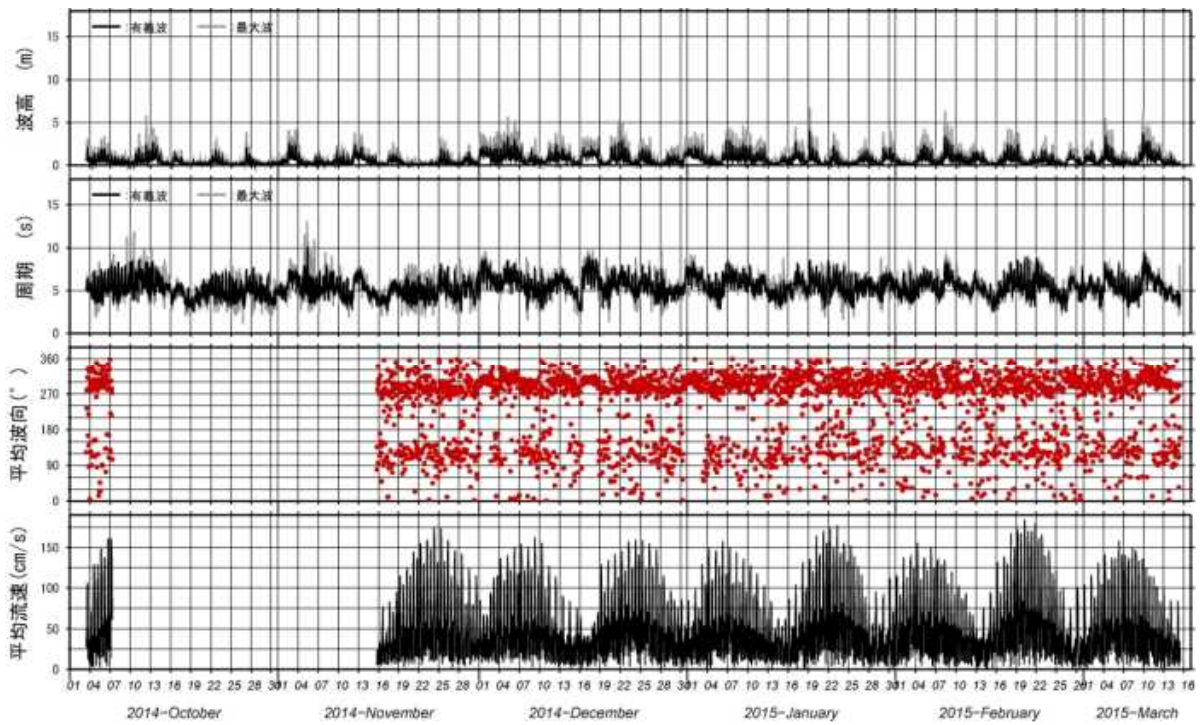
波浪計設置位置



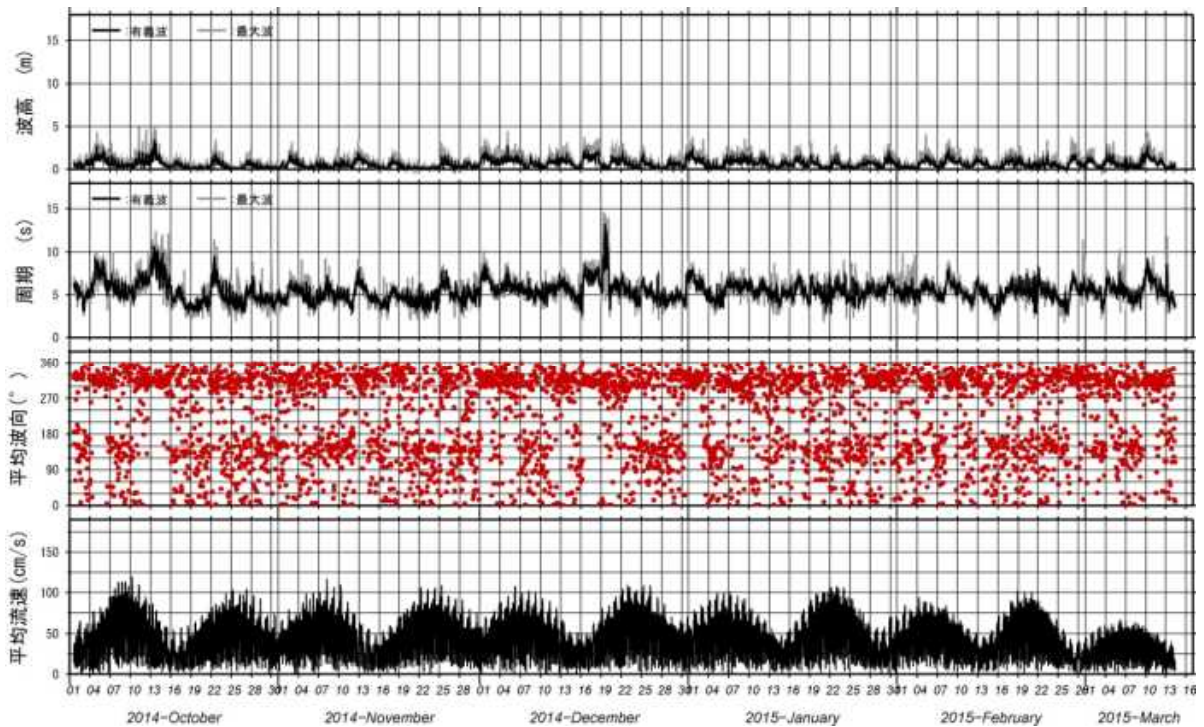
波浪・流況の時系列図 (St. G : 玄魚鼻地先)



波浪・流況の時系列図 (St. S : 崎山地先)



波浪・流況の時系列図 (St. N : 奈留瀬戸)



波浪・流況の時系列図 (St. T : 田ノ浦瀬戸)