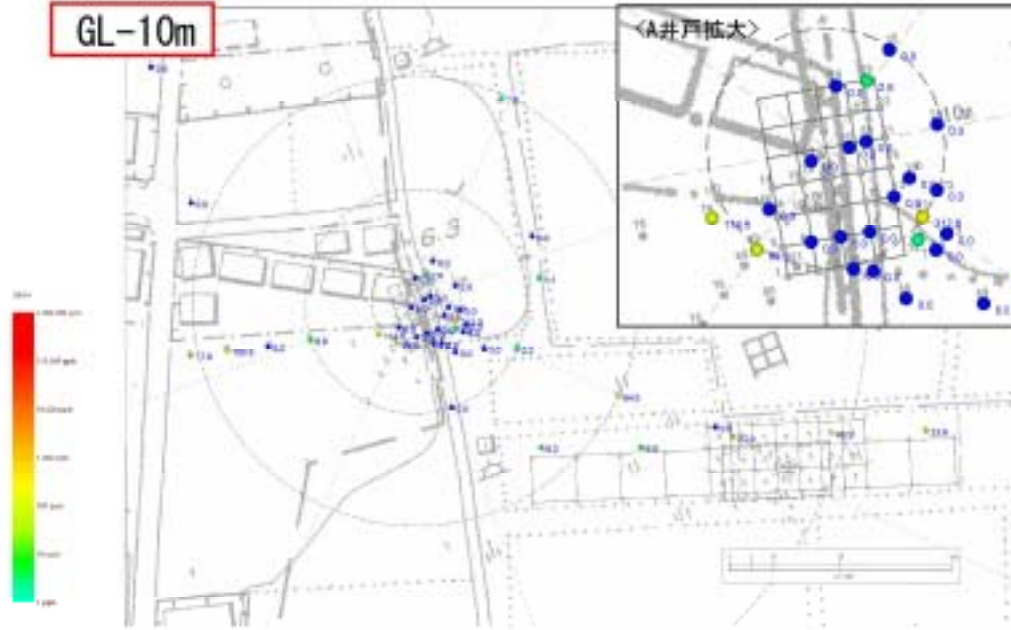


2005.2-3月A地区DPAA地下水汚染状況

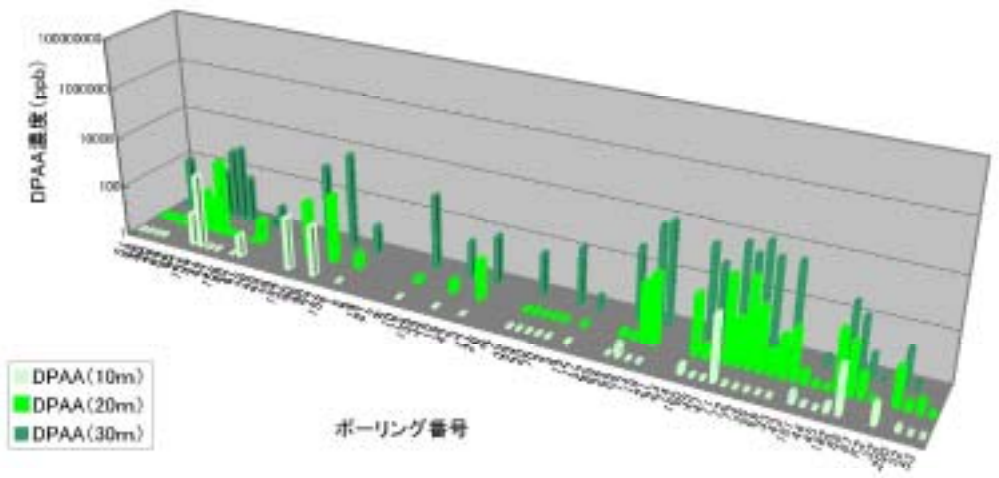
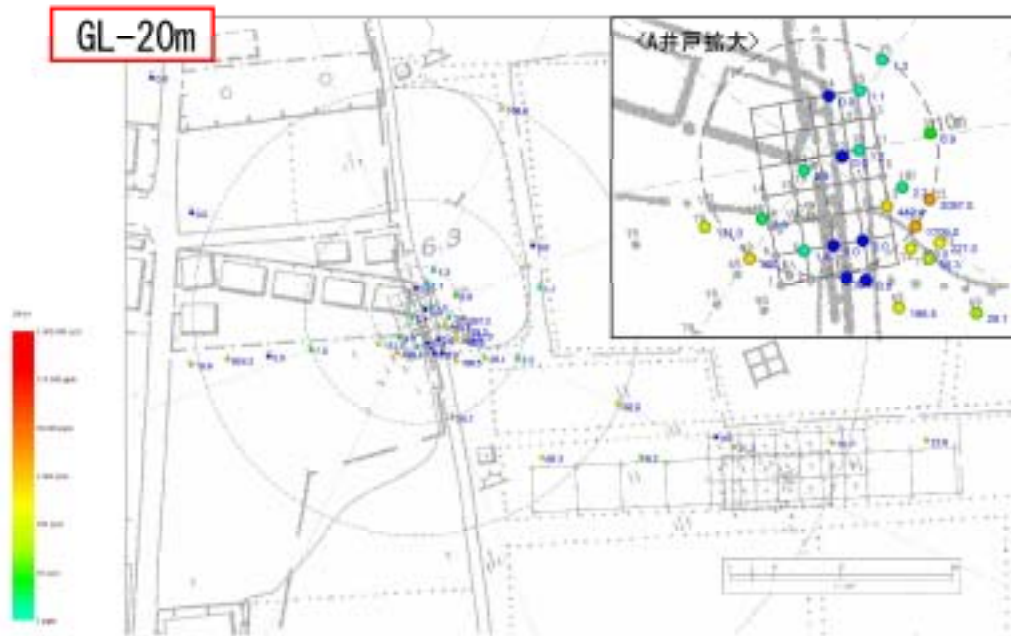
GL-10m



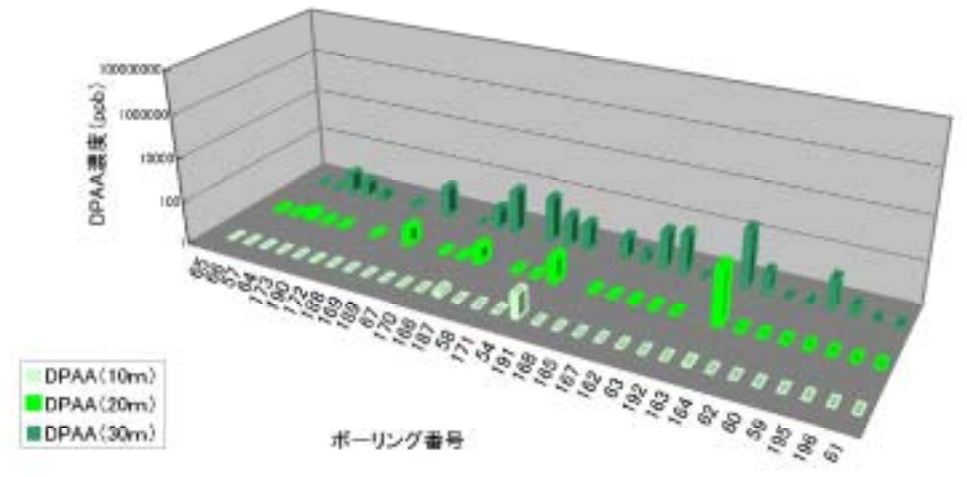
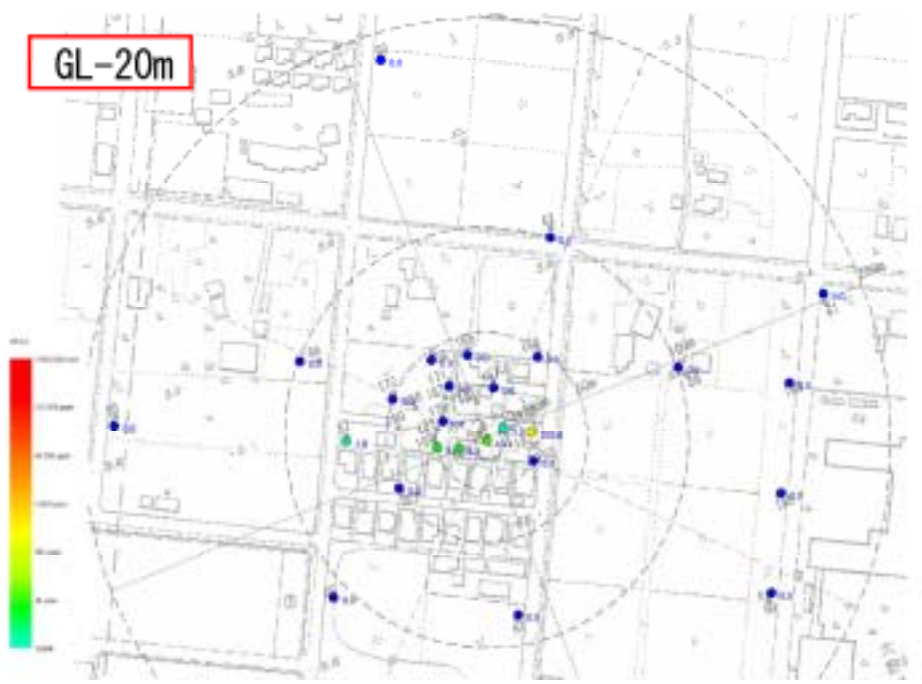
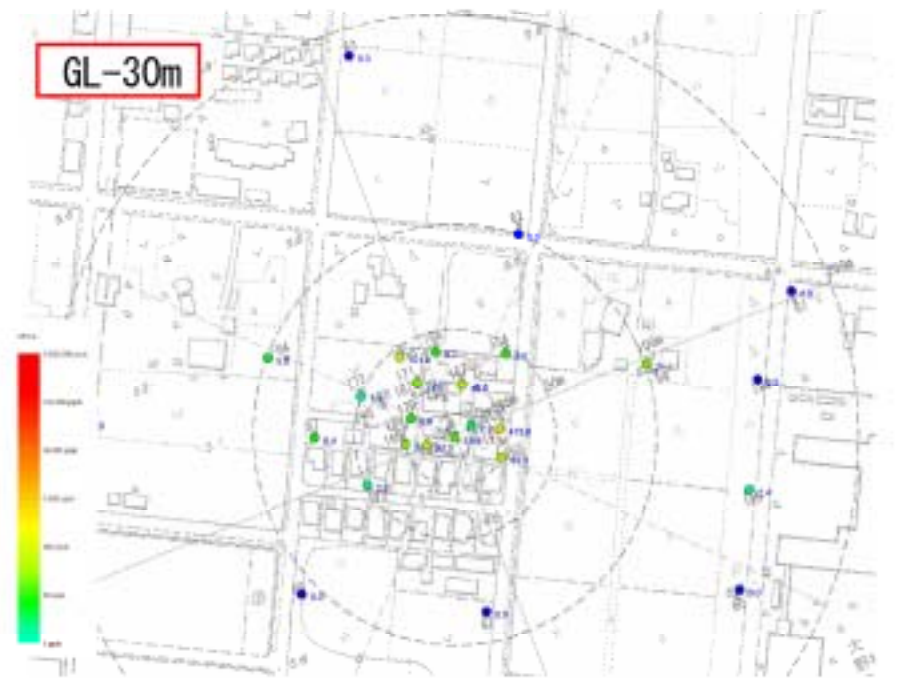
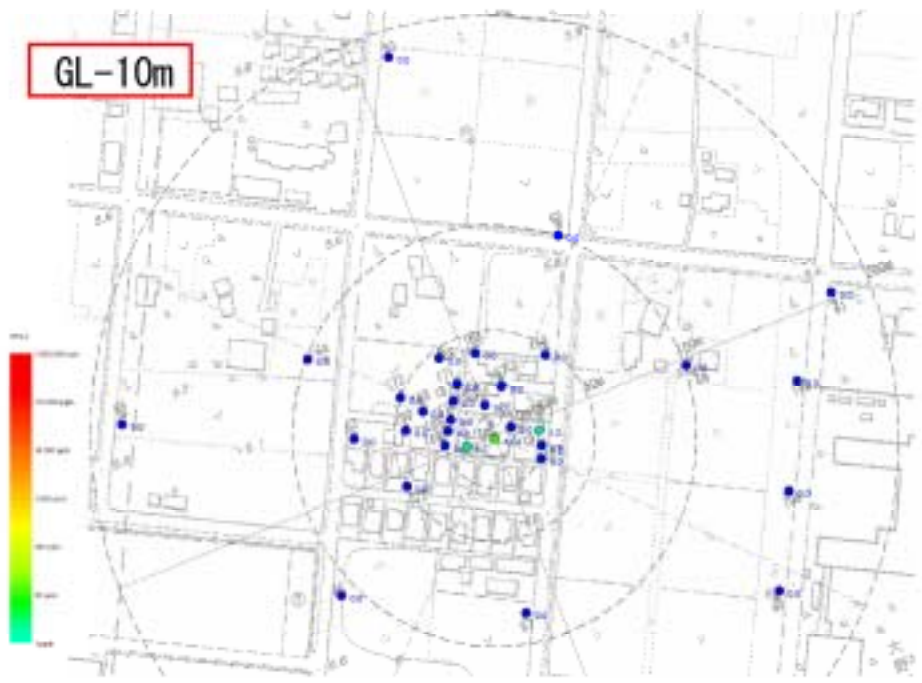
GL-30m

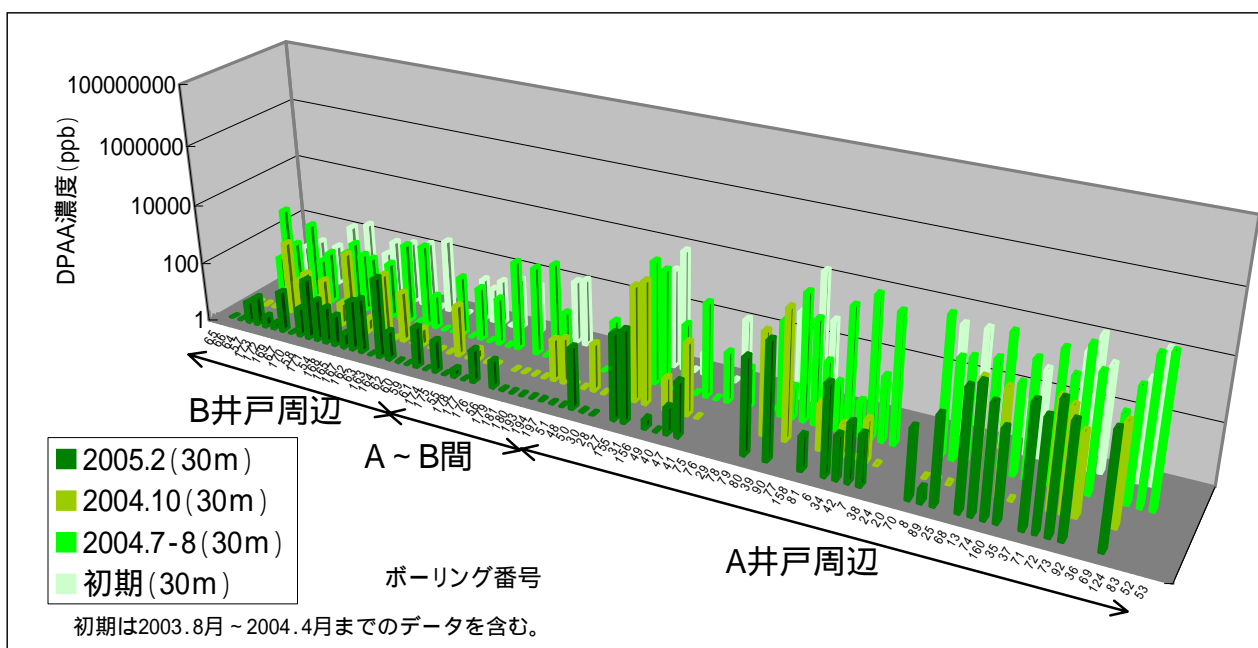
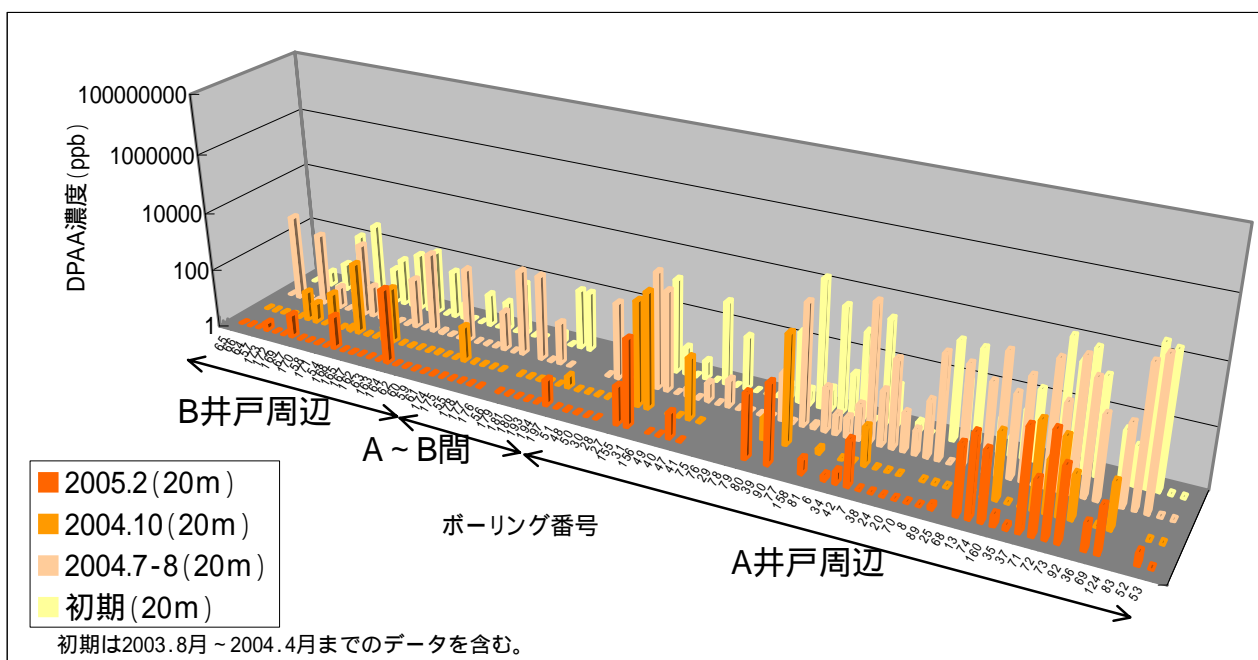
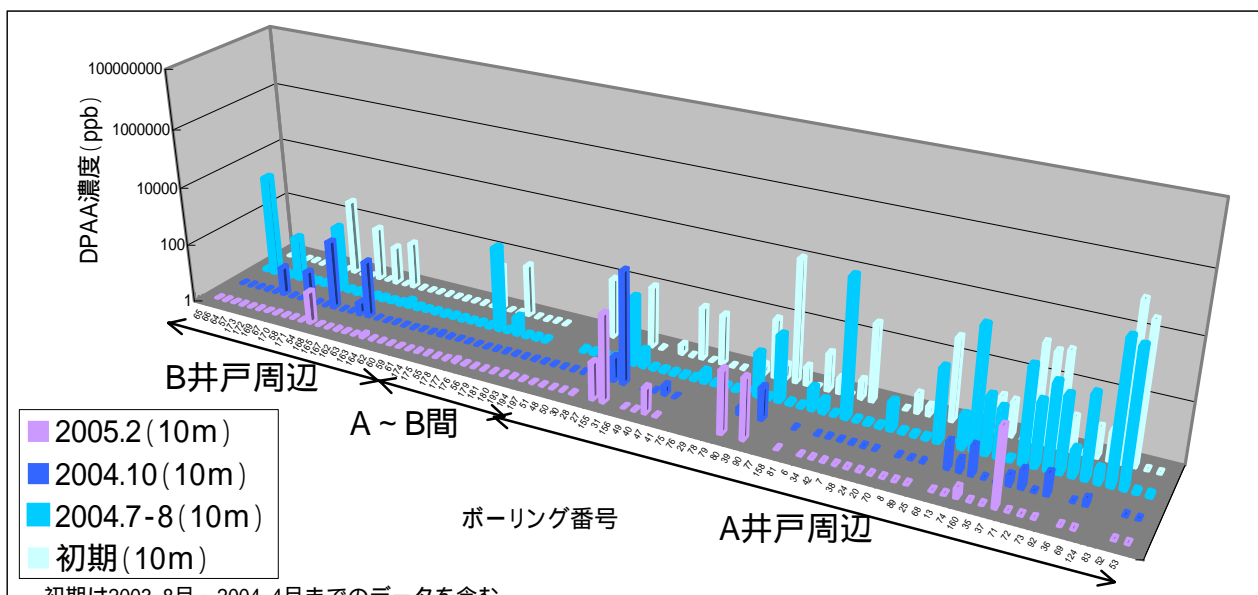


GL-20m



2005.2-3月B地区DPAA地下水汚染状況





DPA地下水濃度観測結果

地点番号	地区	2004.10月採取			2005.2月採取		
		10m	20m	30m	10m	20m	30m
65	B	0	0	0	0	0	0
66	B	0	0	0	0	0	0
57	B	0	0	0	0	1.8	8.4
64	B	0	0	0	0	0	5
173	B	0	0	250	0	0	2.2
190	B	0	0	0	0	0	0
172	B	9.04	9.71	13.9	0	0	1.5
188	B	0	0	0	0	0	0
169	B	0	4.5	30.2	0	5.9	22.6
189	B	0	0	0	0	0	0
67	B	0	0	0	0	0	0
170	B	10.97	14.03	24.45	0	0	8.6
166	B	94.56	142.24	305.2	1.7	5.3	92.3
187	B	0	0	0	0	0	0
58	B	0	0	1.44	0	0	101.9
171	B	0	1.22	5.37	0	0	23
54	B	221.4	269.6	344.3	12.2	13.1	15.9
191	B	0	0	0	0	0	0
168	B	0	0	0	0	0	9.7
165	B	0	0	2.64	0	1	2.9
167	B	2.59	2.64	11.84	0	0	46.6
162	B	85.49	75.49	129.44	0	0	63.8
63	B	0	0	0	0	0	0
192	B	0	0	0	0	0	0
163	B	0	0	45.86	1.2	332.6	473.9
164	B	0	0	0	0	0	9
62	B	0	0	3.67	0	0	0
60	B	0	0	0	0	0	0
59	B	0	0	0	0	0	21.7
195	B	0	0	0	0	0	2.4
196	B	0	0	0	0	0	0
61	B	0	0	0	0	0	0
193	M	0	0	23.64	0	0	0
174	M	1.11	15.22	48.77	0	0	11.2
175	M	0	0	0	0	0	0
55	M	0	0	2.2	0	0	1.8
194	M	0	2.47	29.95	0	7.2	60.7
178	M	0	0	0	0	0	0
177	M	0	0	0	1.1	0	12
176	M	0	0	0	0	0	0
179	M	0	0	0	0	0	0
56	M	0	0	0	0	0	7.7
197	M	0	0	0	0	0	0
199	M	0	0	0	0	0	0
181	M	0	0	0	0	0	0
180	M	0	0	0	0	0	0
198	M	0	0	0	6.2	6.8	6.1
51	A	0	0	0	0	0	0
48	A	0	0	35.45	0	0	103
50	A	0	0	0	0	0	0
30	A	0	0	0	0	0	0
28	A	0	0	0	0	0	0
27	A	6.2	3174	5708	17	18.6	629.5
155	A	5588	7130	9788	780.5	804.2	964.6
47	A	0	0	0	0	0	60.4
49	A	0	0	0	0	0	0
31	A	0	0	0	0	0	0
156	A	0	0	10.7	0	0	2
40	A	1.94	112.44	229	6.9	7	7.4
79	A	1.64	5.06	2032	114.5	131	1229.2
39	A	11.24	3926	15938	99.8	420.1	5976
158	A	0	1.42	30.34	0	3	12.3
6	A	0	0	9.7	0	1.4	794.5
34	A	0	0	0	0	2.4	24.7
42	A	0	17.52	21.61	0	29.7	75.5
7	A	0	0	0	0	0	41.7
38	A	0	0	0	0	0	0
24	A	0	0	0	0	0	0
20	A	0	0	0	0	0	0
70	A	0	0	0	0	0	163.2
8	A	0	0	0	0	0	2.8
89	A	0	0	0	0	1.3	606
25	A	0	0	0	2.6	1.1	0
68	A	7.16	0	2760	0	166.5	5993
13	A	2.4	0	0	0	449.4	10068
74	A	8.25	135.04	2068	2	169	3141
160	A	0	0	0	0	2.2	718.5
35	A	0	0	0	0	1.3	0
37	A	1.97	587.9	0	312.8	1709	6559
71	A	3.68	47.91	2613	0	55.3	2950
72	A	0	291.7	1754	0	2097	11539
73	A	4.75	25.59	370.4	0	227	3445
36	A	0	0	0	0	6.9	0
69	A	1.55	30.04	1426	0	29.1	3889
43	A	54.83	52.69	57.27	2.2	2.2	0
161	A	28.06	30.33	31.62	1.1	1.1	2.2
44	A	0	0	0	0	0	0
45	A	0.0	0.0	0.0	1.8	166.9	363.7
182	A	461.4	492.8	0	64.5	68.9	134.7
200	A	0	0	0	1.3	1.6	1.6
52	A	0	0	0	0	2.4	0
53	A	0	0	0	0	0	0

地点番号	地区	2004.10月採取			2005.2月採取		
		10m	20m	30m	10m	20m	30m
82	G	30.33	32.77	27.41	69.2	19.7	33.4
46	G	132.32	20.04	42.78	27	31.3	73.9
33	G	25.07	32.21	0	6.2	68.3	0
88	G	11.85	12.99	13.11	6.5	6.2	7.1
87	G	0	1.32	2.54	0	0	0
32	G	34.47	31.74	32.51	23.6	23.8	23.3
M-1		0	0	0	0	0	0
M-2		0	0	0	0	0	0
M-3		0	0	0	1.5	2.7	2.6
M-4		0	0	0	0	0	0
M-5		0	0	0	0	0	0
M-6		0	0	0	0	0	0
M-7		0	0	0	0	0	0
M-8		0	0	0	0	0	0
M-9		0	0	0	0	0	0
M-10		0	0	0	0	0	0
M-11		0	0	0	0	0	0
M-12		0	0	0	0	0	0
M-13		0	0	0	0	0	0
M-14		0	0	0	0	0	0
M-15		0	0	0	0	0	0
M-16		0	0	0	0	0	0
M-17		0	0	0	0	0	0

- 1 B: B地区
- A: A地区
- M: AB間区域
- G: A井戸南東90m掘削区域