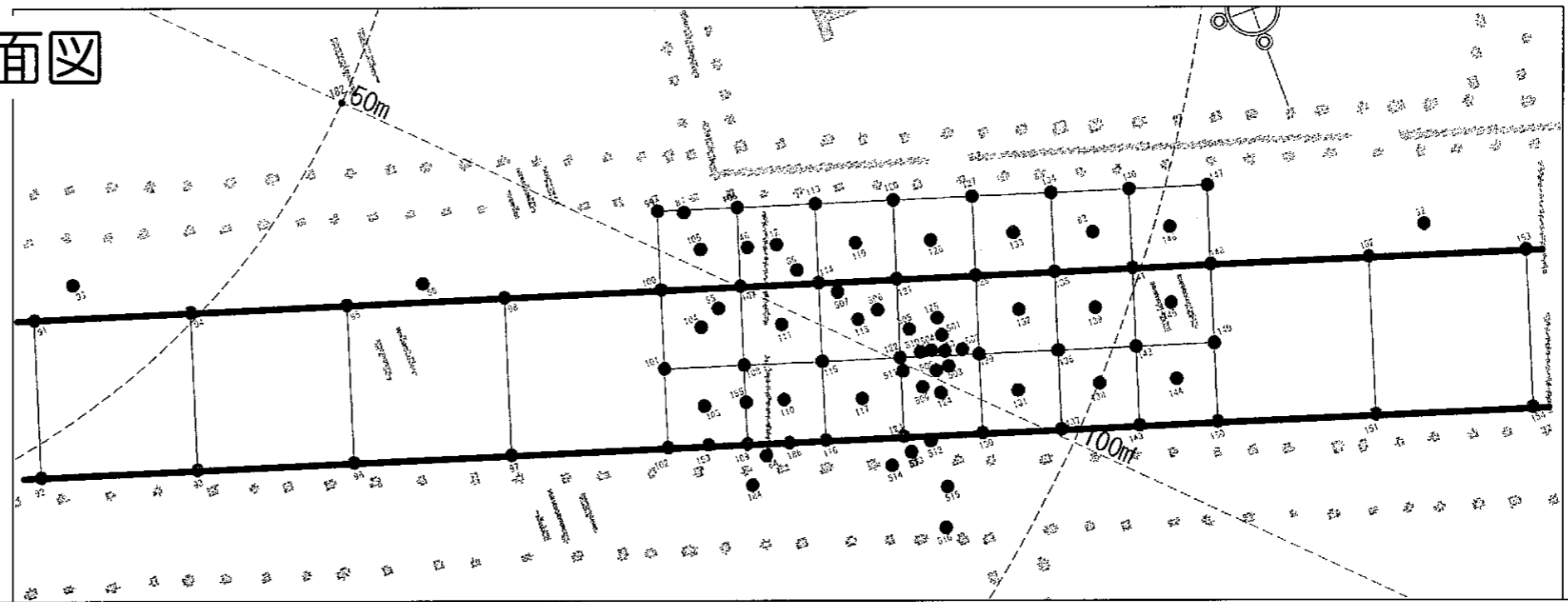


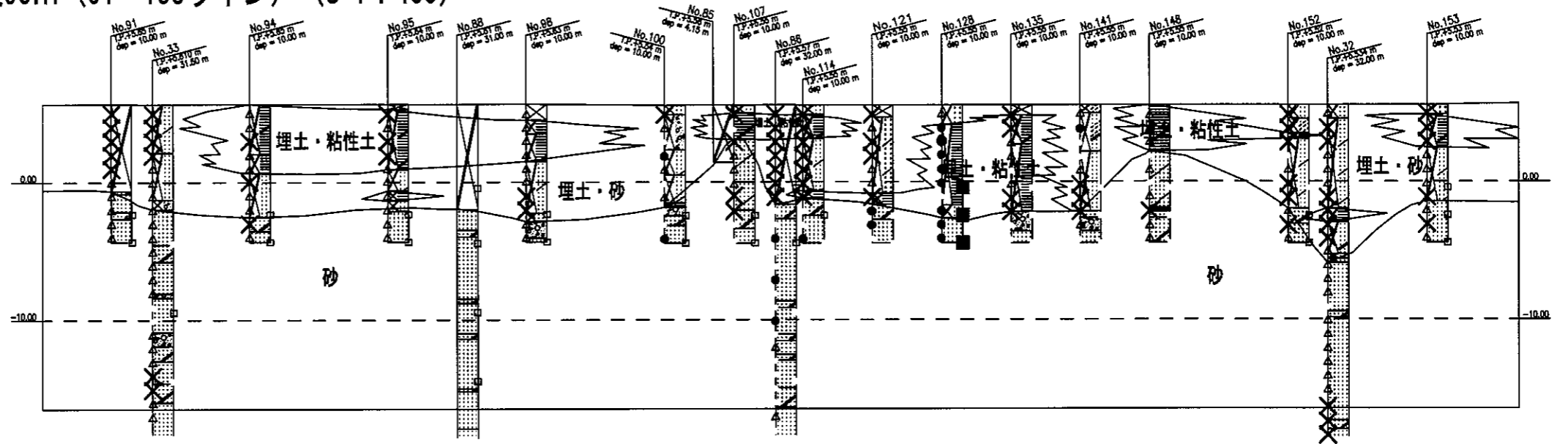
南東90m周辺地質断面図

参考資料

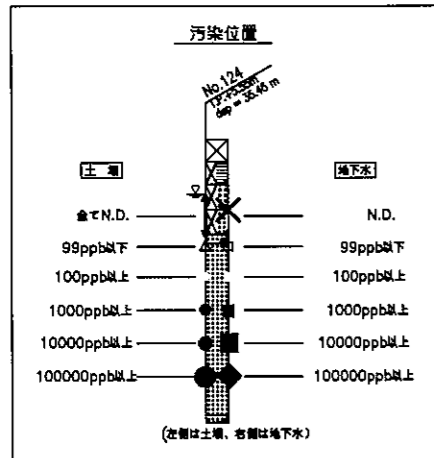
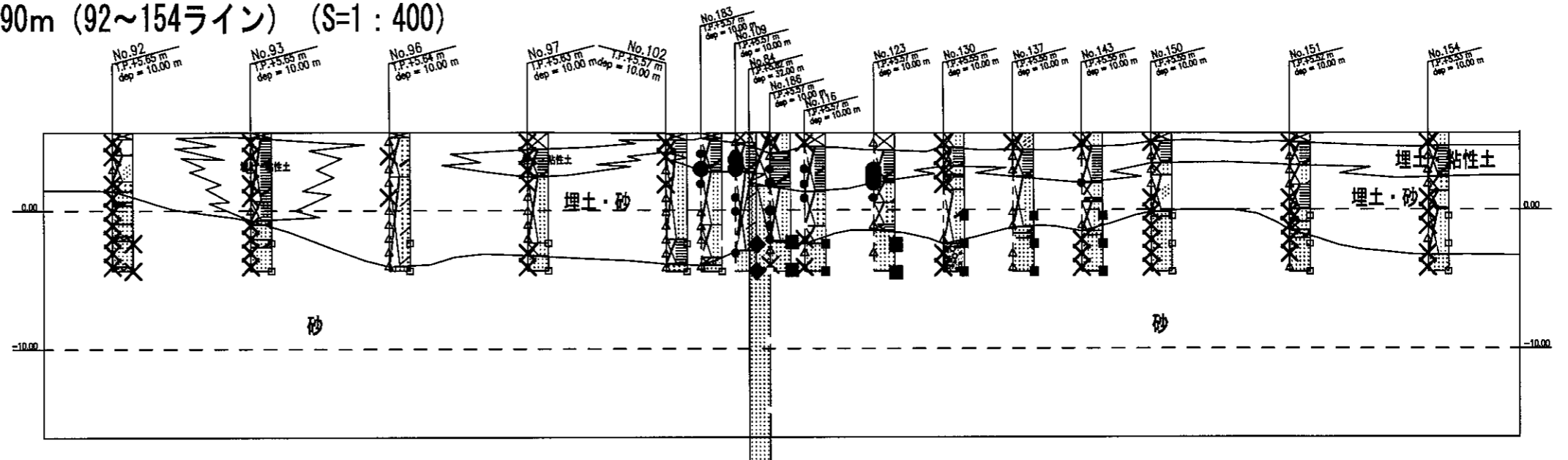
取扱注意



A南東90m (91~153ライン) (S=1:400)

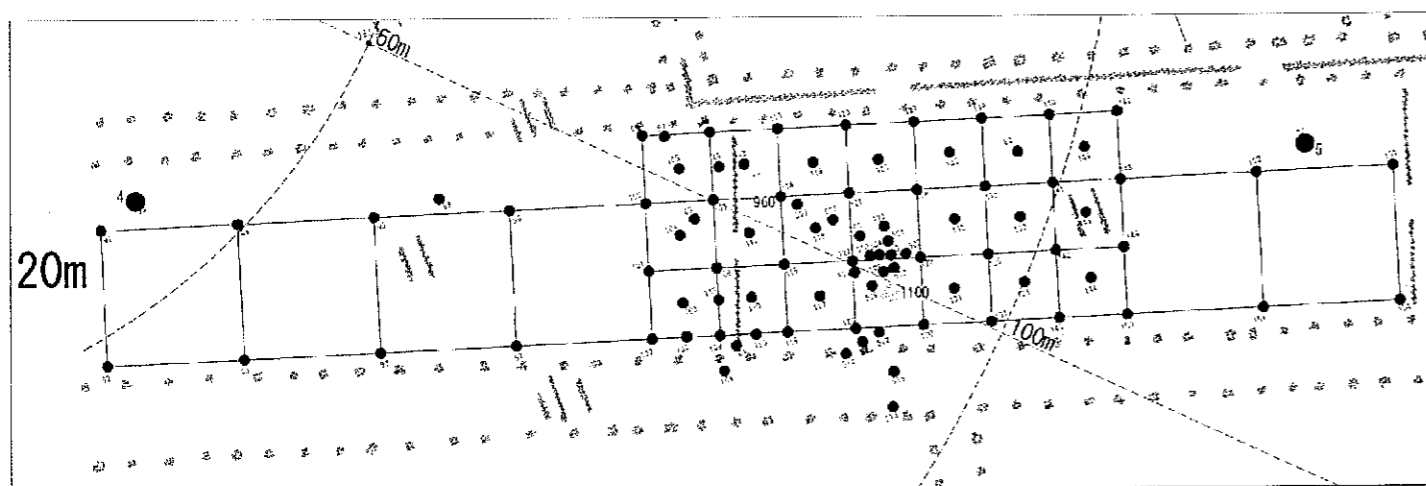
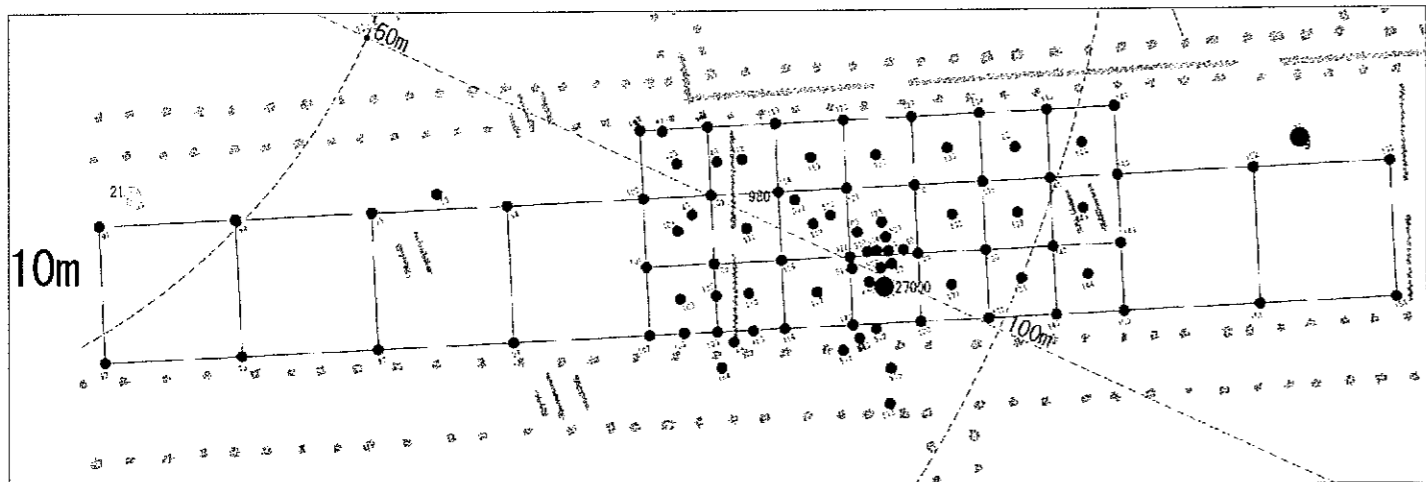


A南東90m (92~154ライン) (S=1:400)

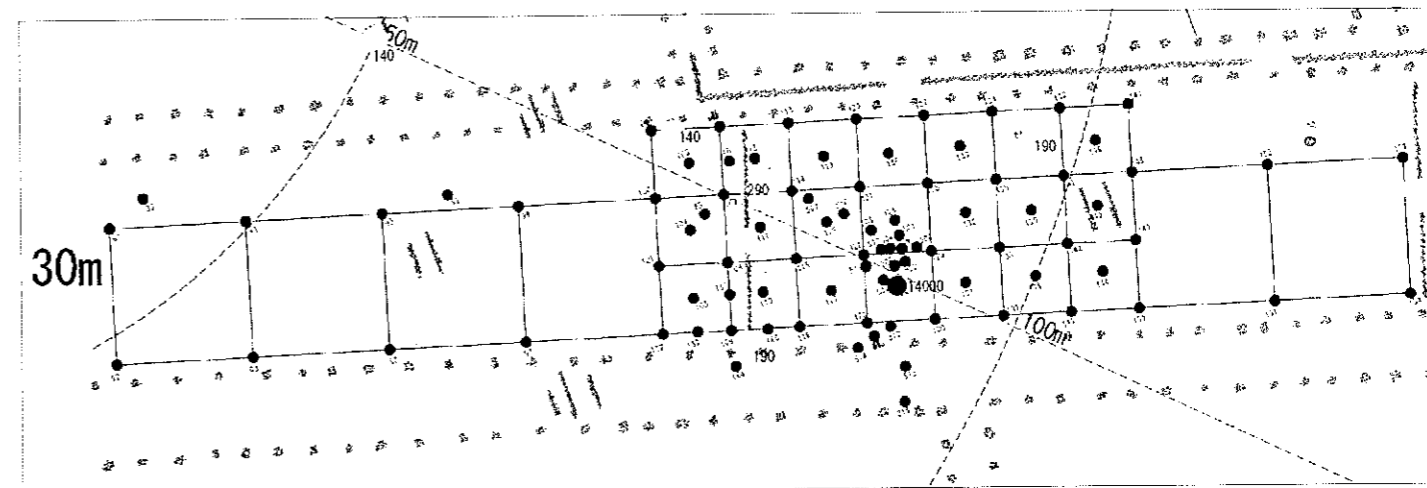
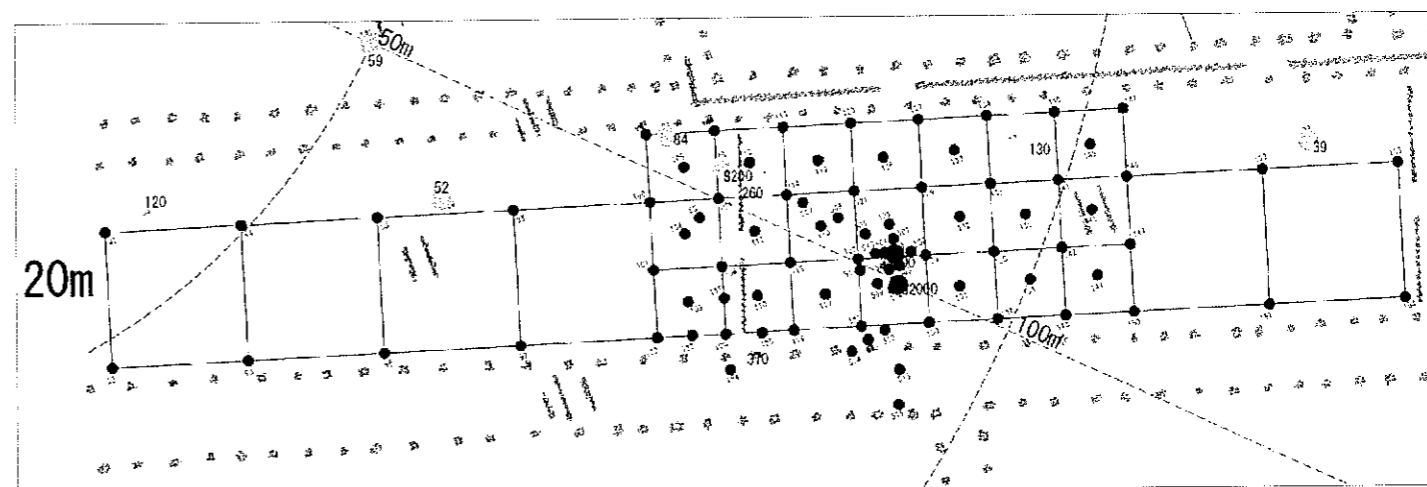
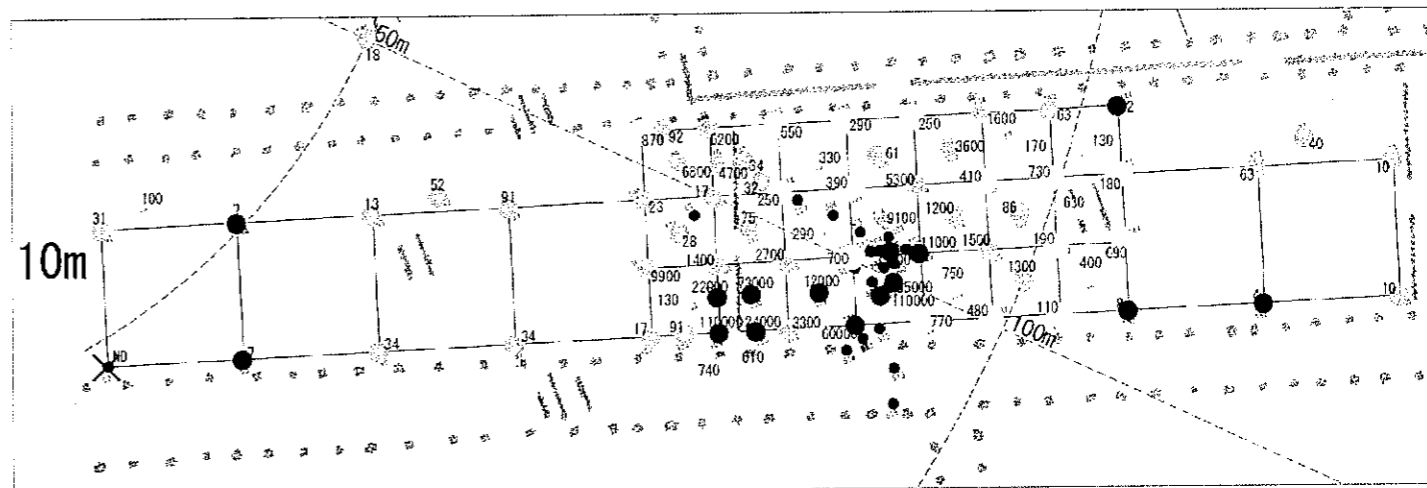


南東90m汚染状況図

<土壌>



<地下水>

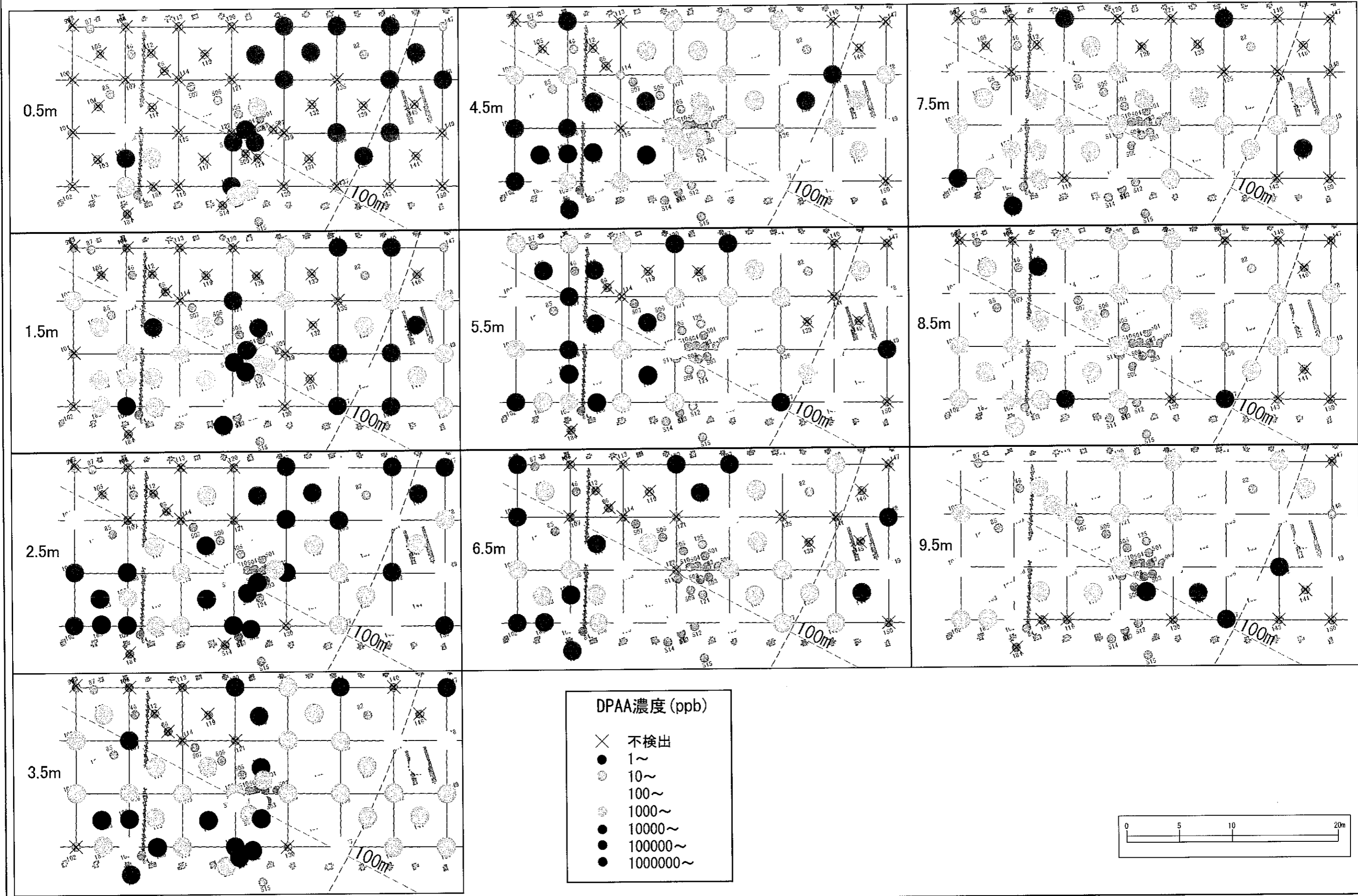


DPAA濃度 (ppb)	
×	不検出
●	1~
○	10~
◎	100~
⊙	1000~
⦿	10000~
⦿	100000~

南東90m掘削部土壤汚染状況図

参考資料

取扱注意



B井戸周辺図

