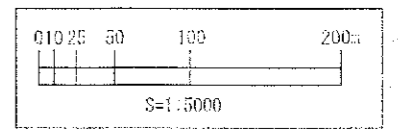
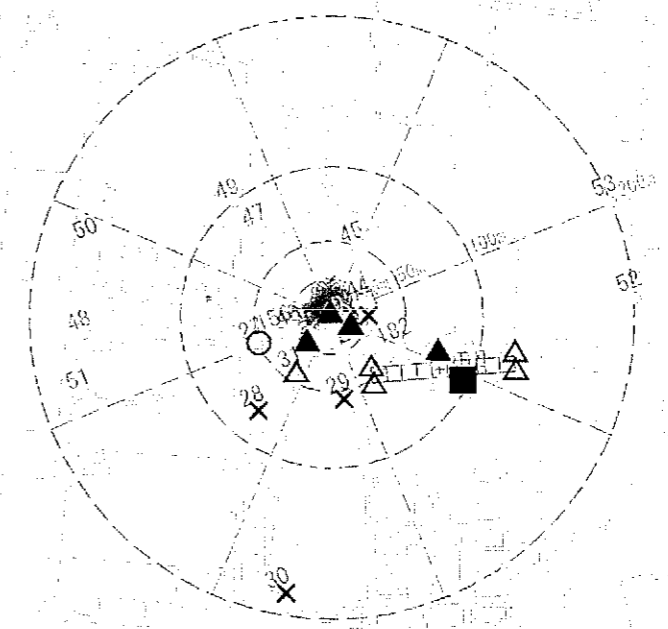
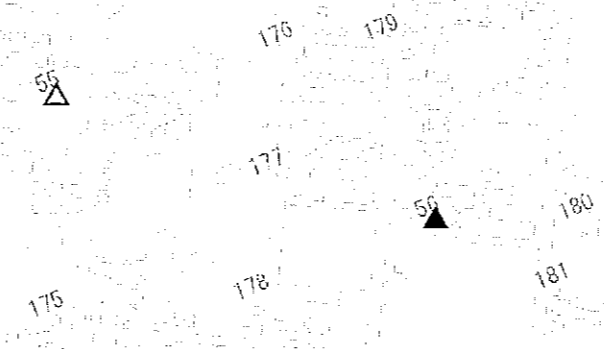
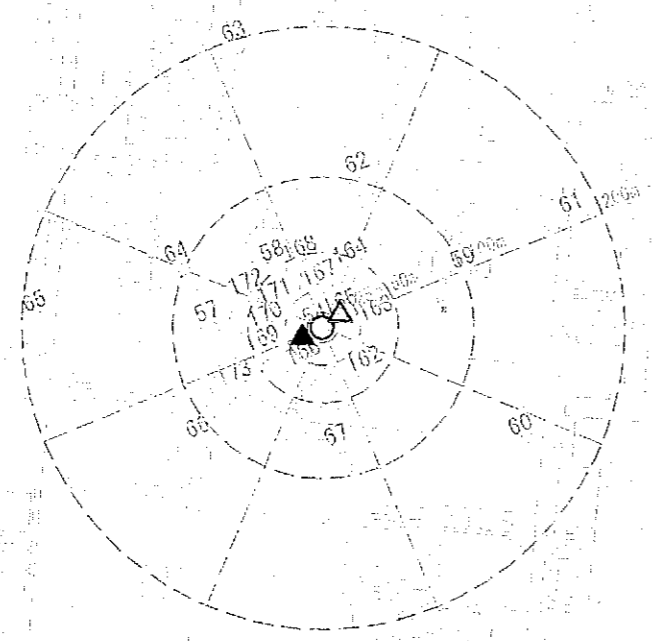
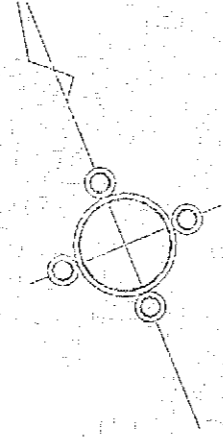


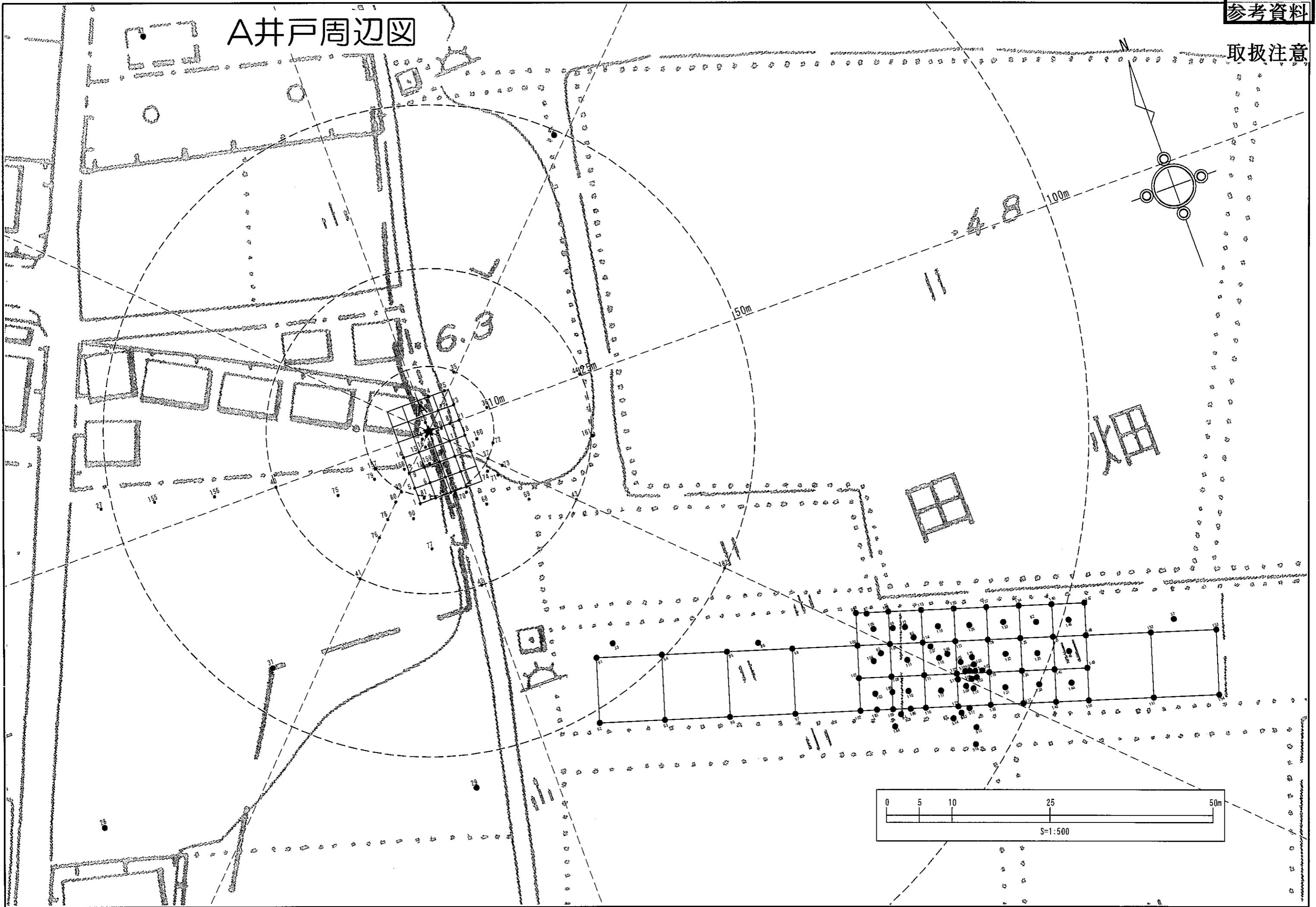
AB間土壤汚染状況図

凡	例
△	99ppb以下
○	100~1000ppb
▲	1000~10000ppb
●	10000~100000ppb
■	100000ppb以上
×	不検出

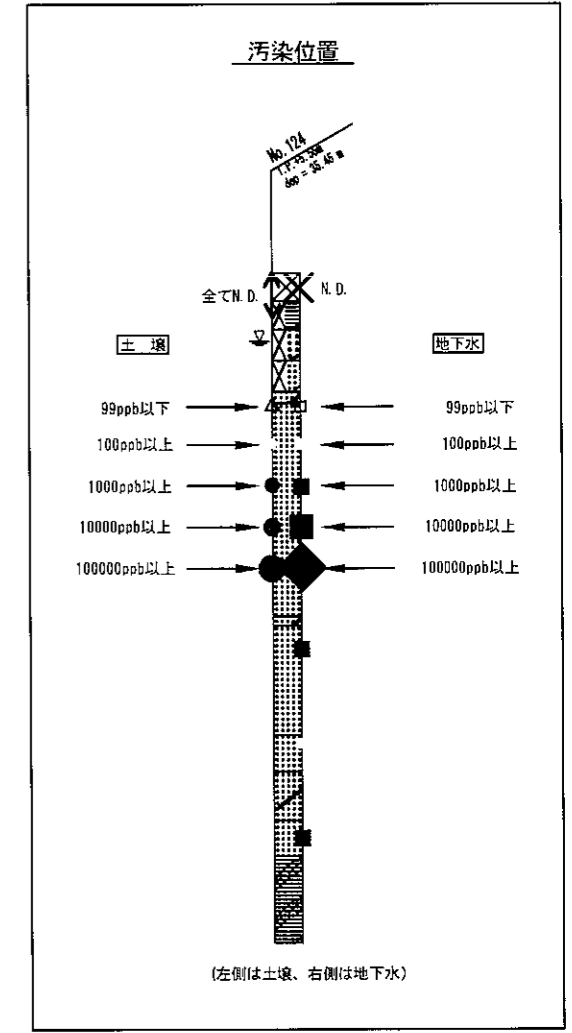
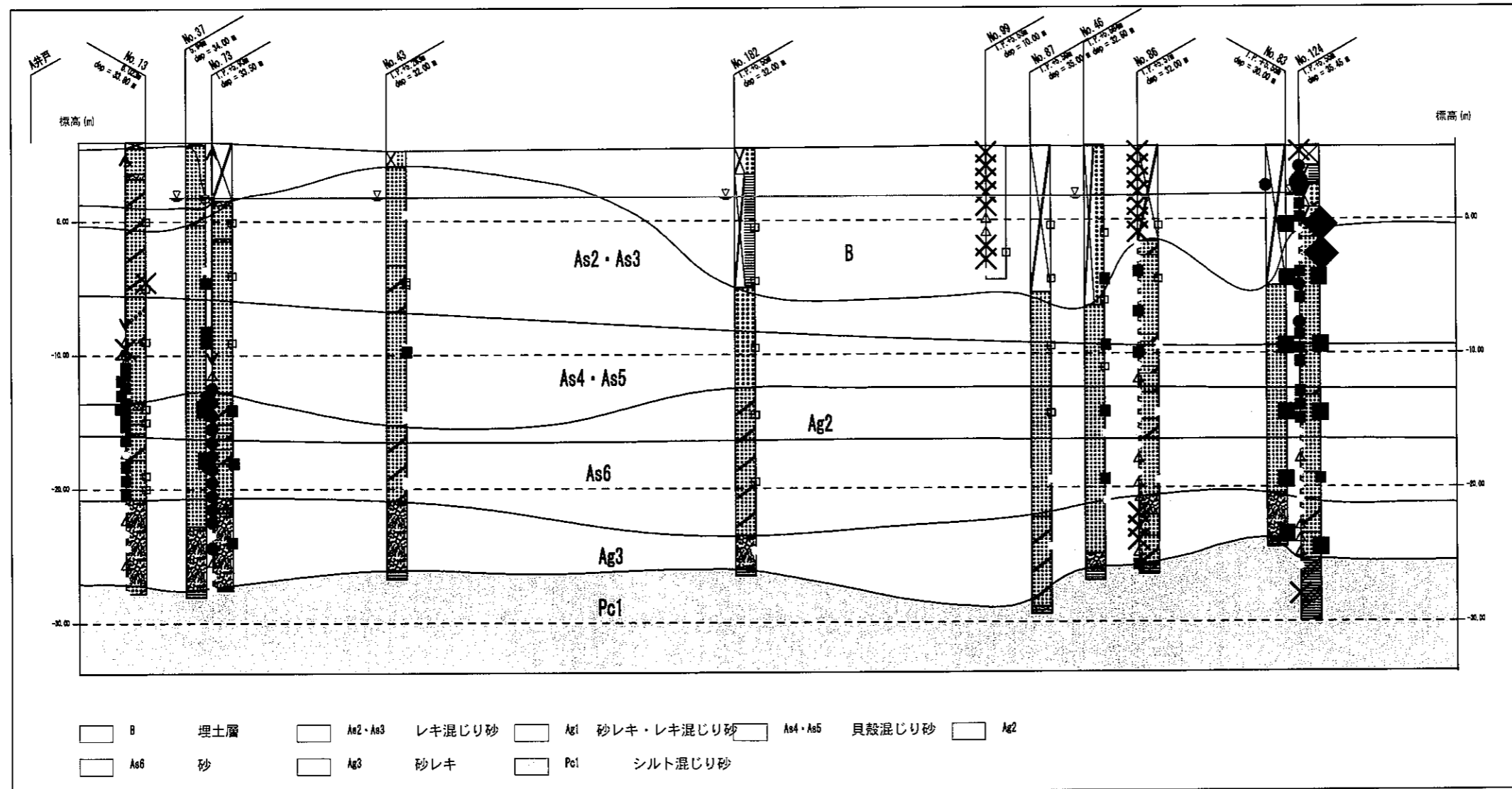
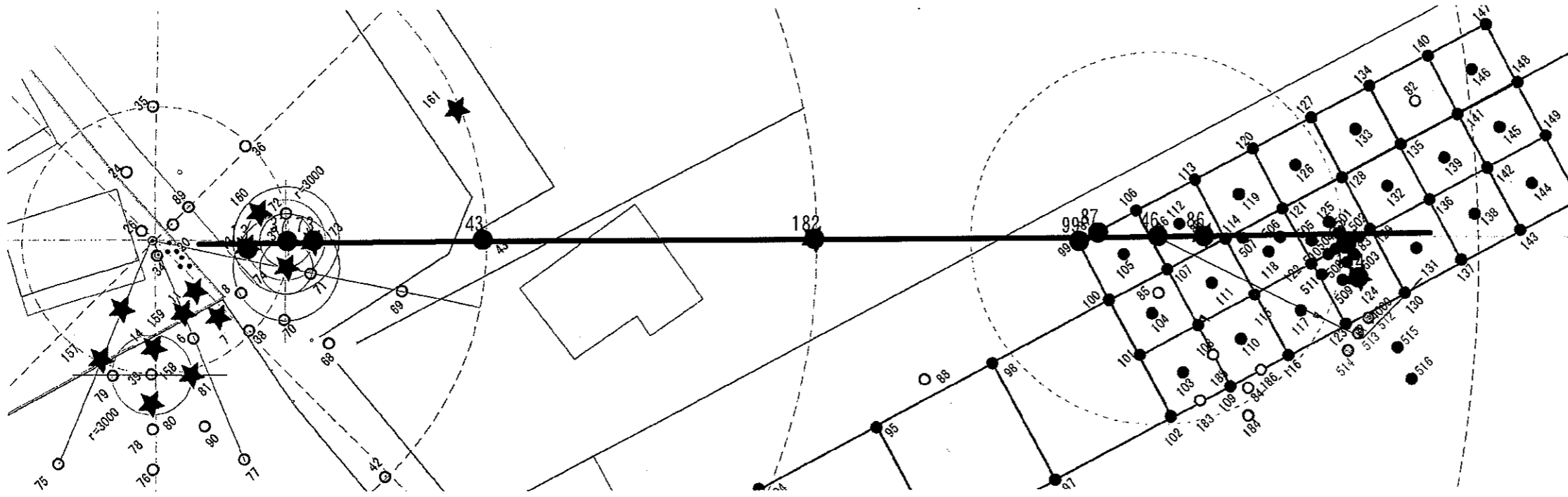
*同一孔中の最高濃度を示す。



A井戸周辺図



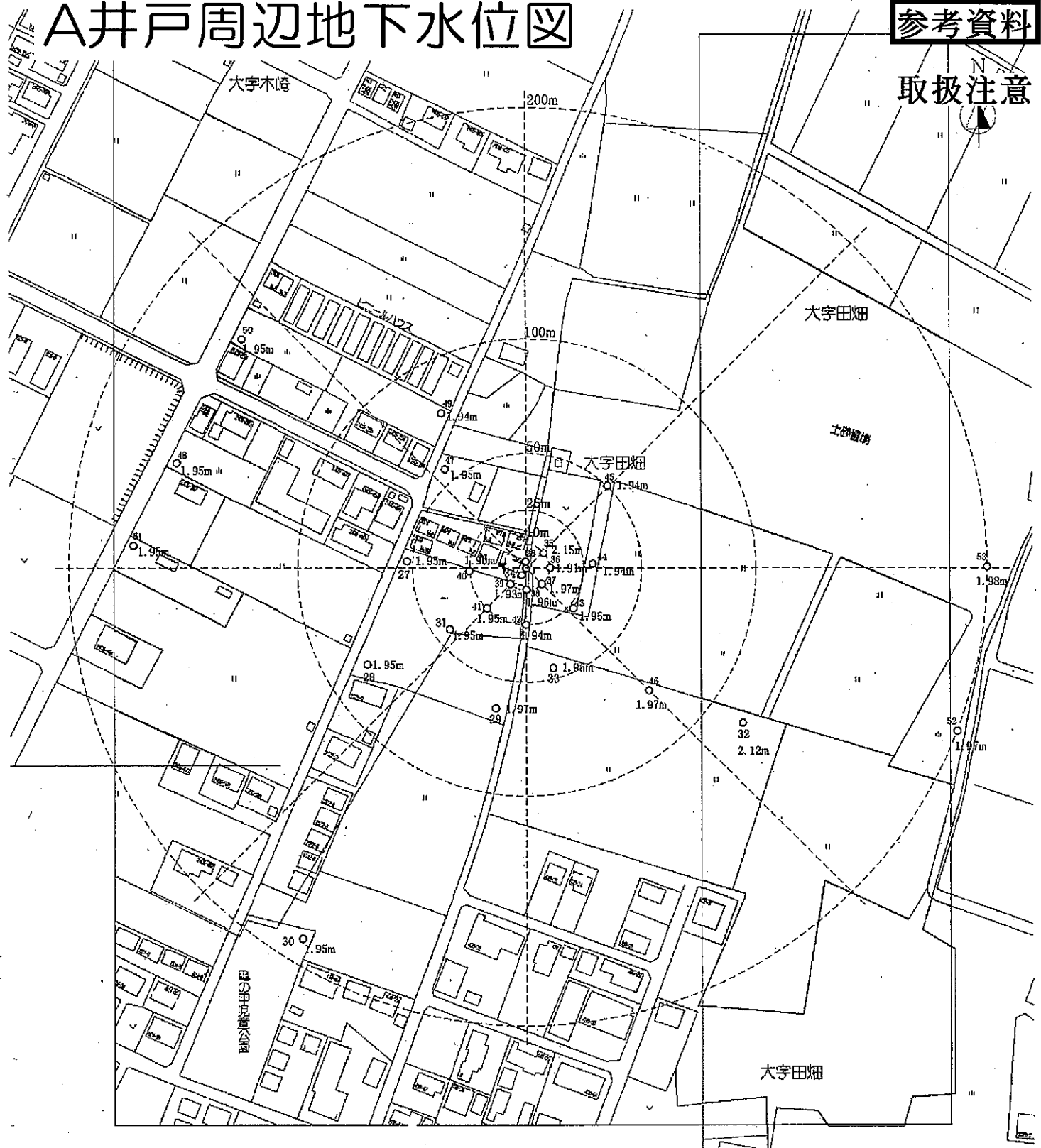
A井戸～南東90m間地質断面図



A井戸周辺地下水位図

参考資料

取扱注意



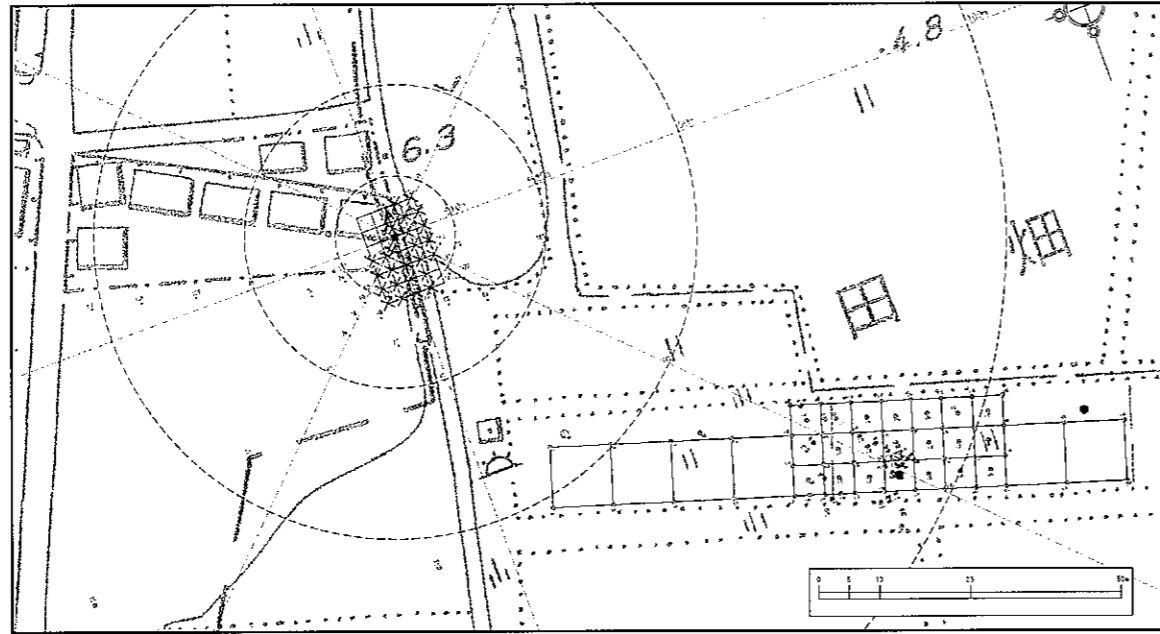
A井戸周辺汚染状況図

参考資料

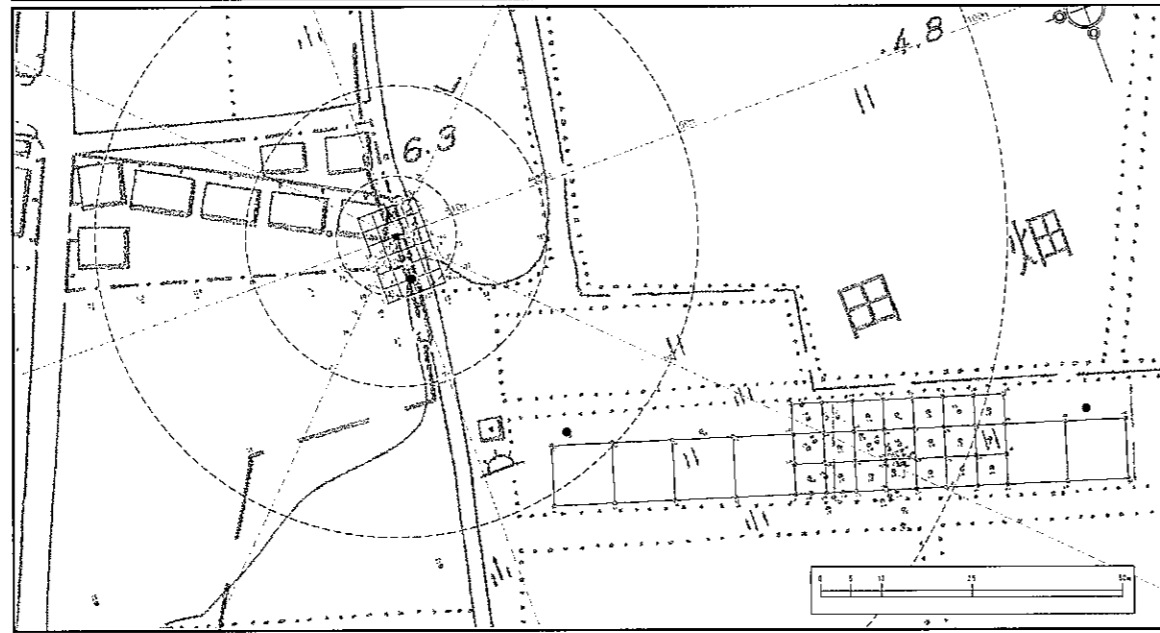
取扱注意

土壤

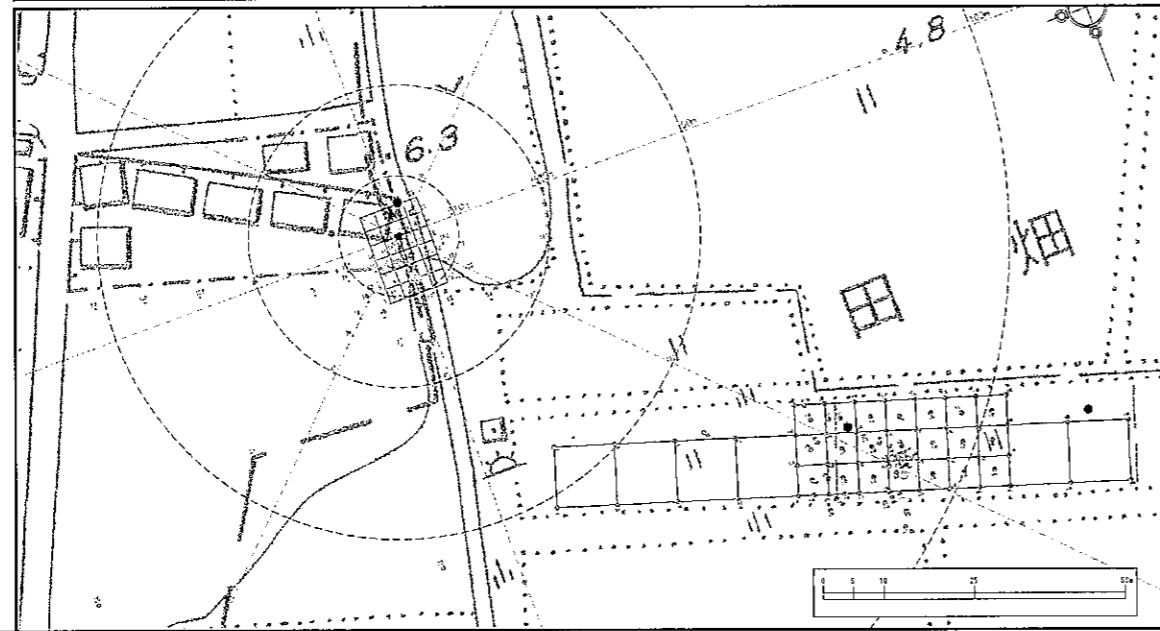
10m



20m



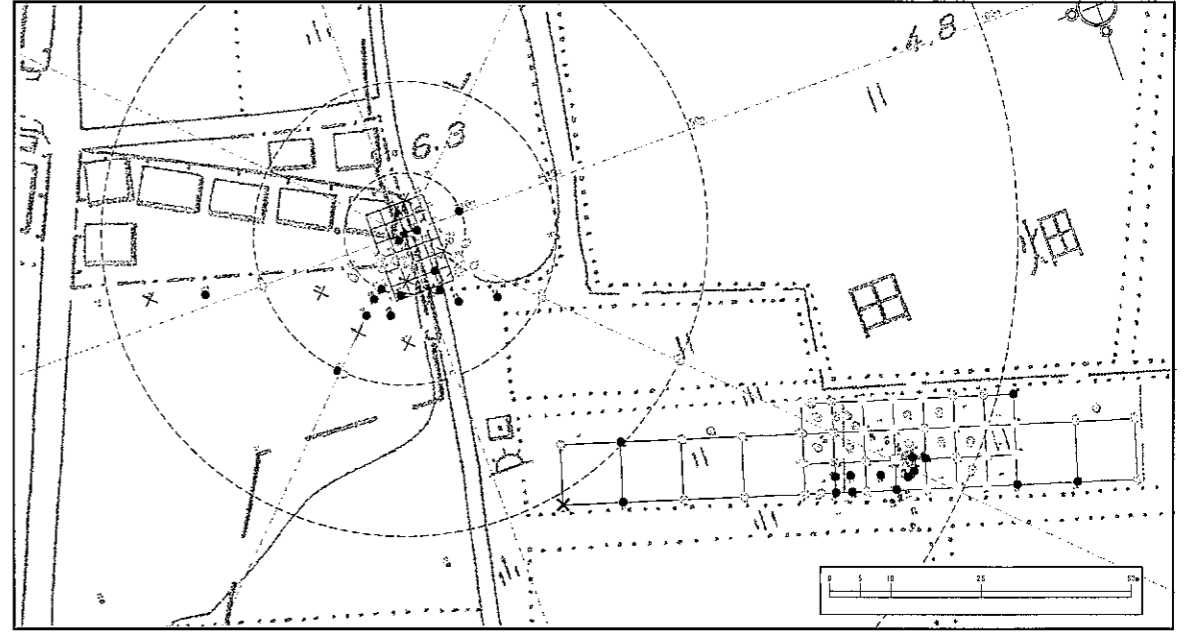
30m



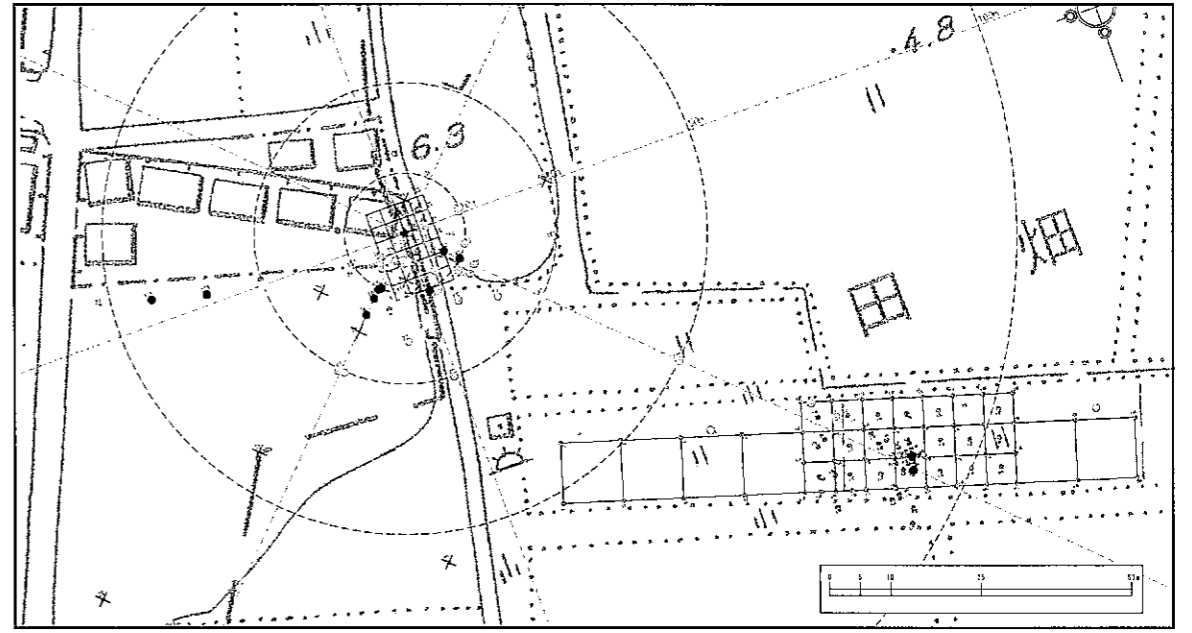
- DPAA濃度 (ppb)
- × 不検出
 - 10~
 - 100~
 - 1000~
 - 10000~
 - 100000~

地下水

10m



20m



30m

