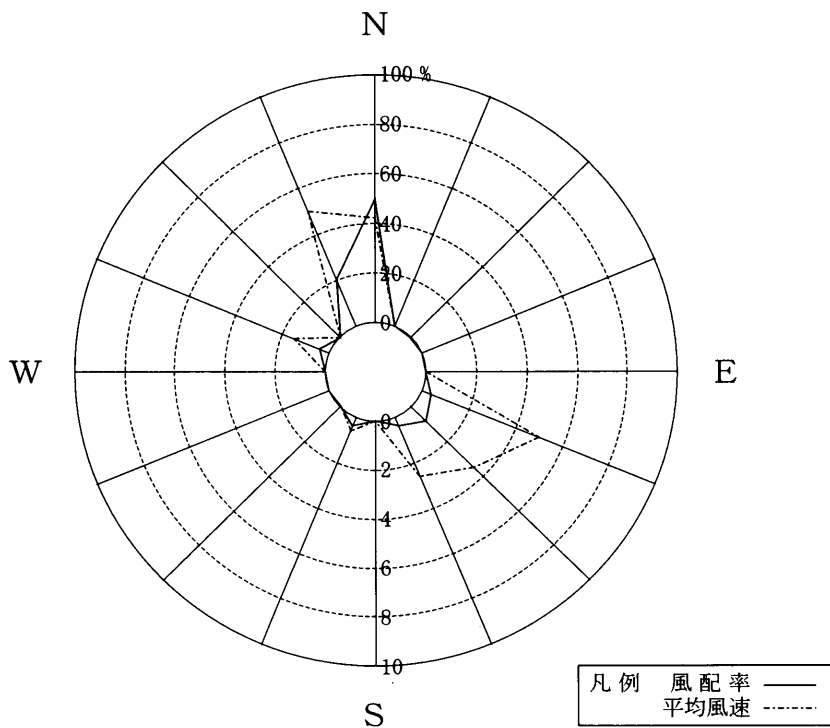


別 図 - 2

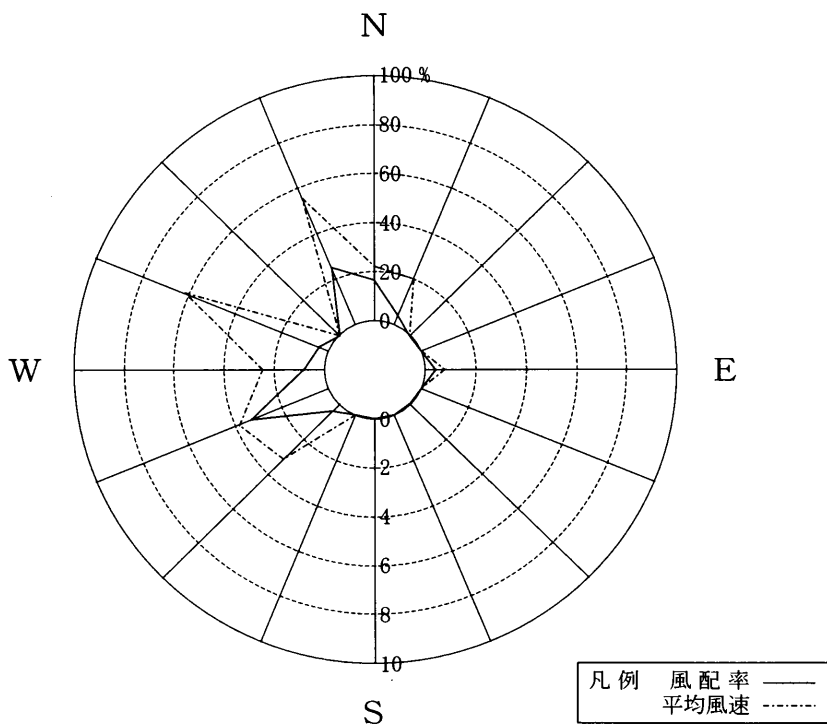
風配率及び風向別平均風速図

風配率及び風向別平均風速図



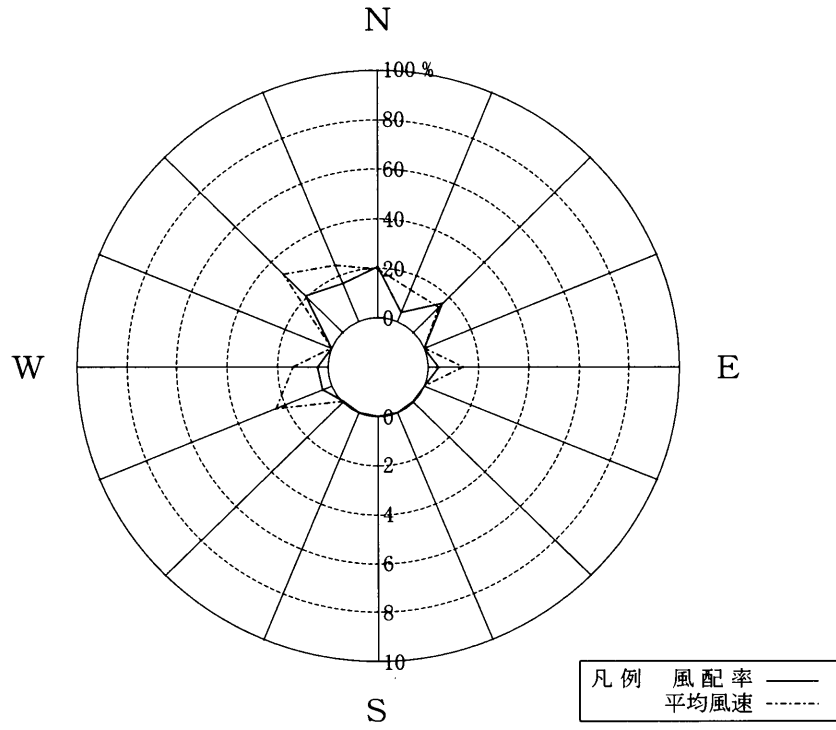
(calm = 4%)

図-1 P-1 (A-1)施設周辺の風配率及び風向別平均風速図



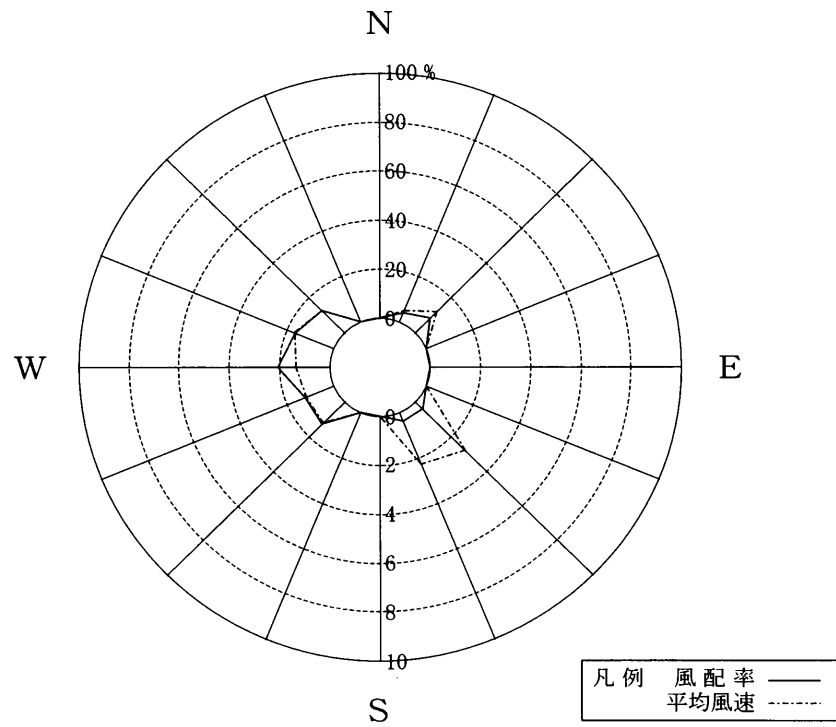
(calm = 0%)

図-2 P-2施設周辺の風配率及び風向別平均風速図



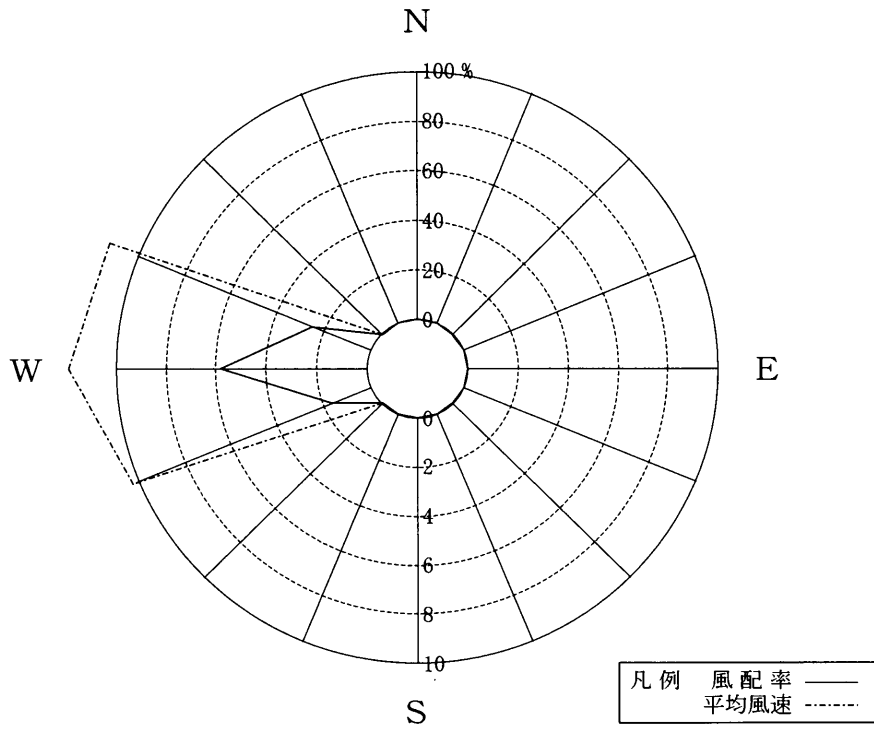
(calm = 8%)

図-3 P-3施設周辺の風配率及び風向別平均風速図



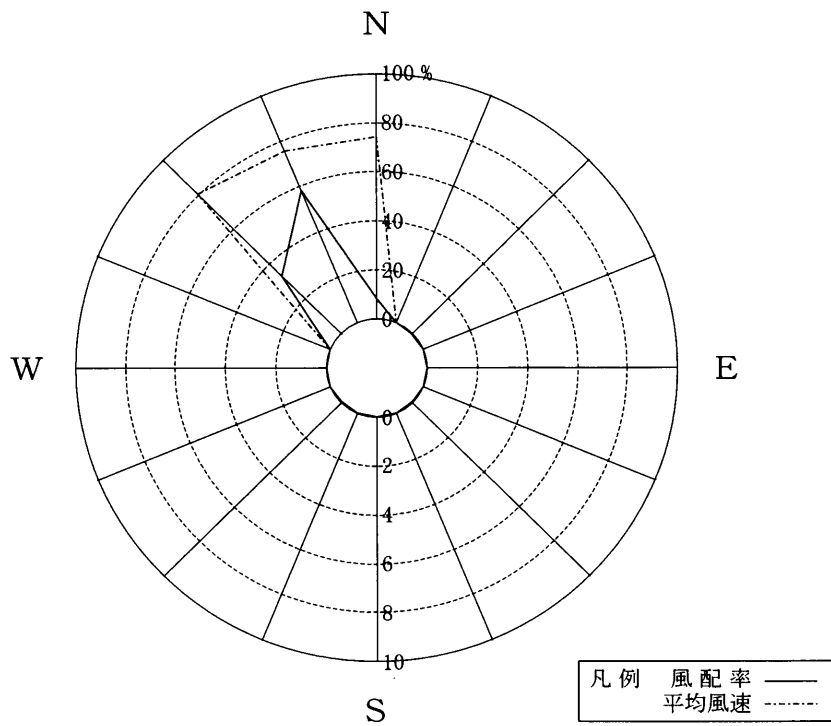
(calm = 4%)

図-4 A-2施設周辺の風配率及び風向別平均風速図



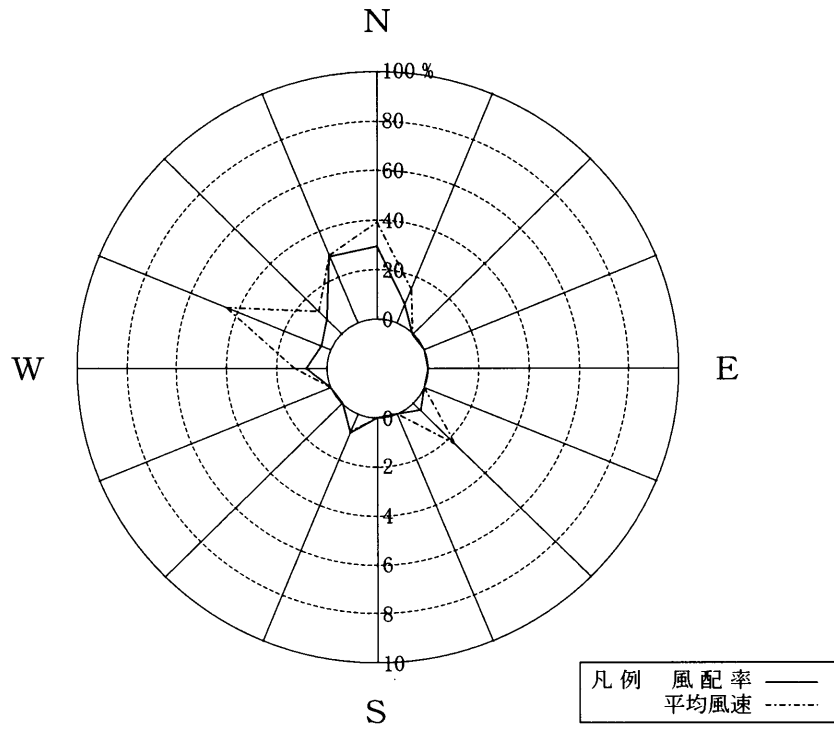
(calm = 0%)

図-5 A-3施設周辺の風配率及び風向別平均風速図



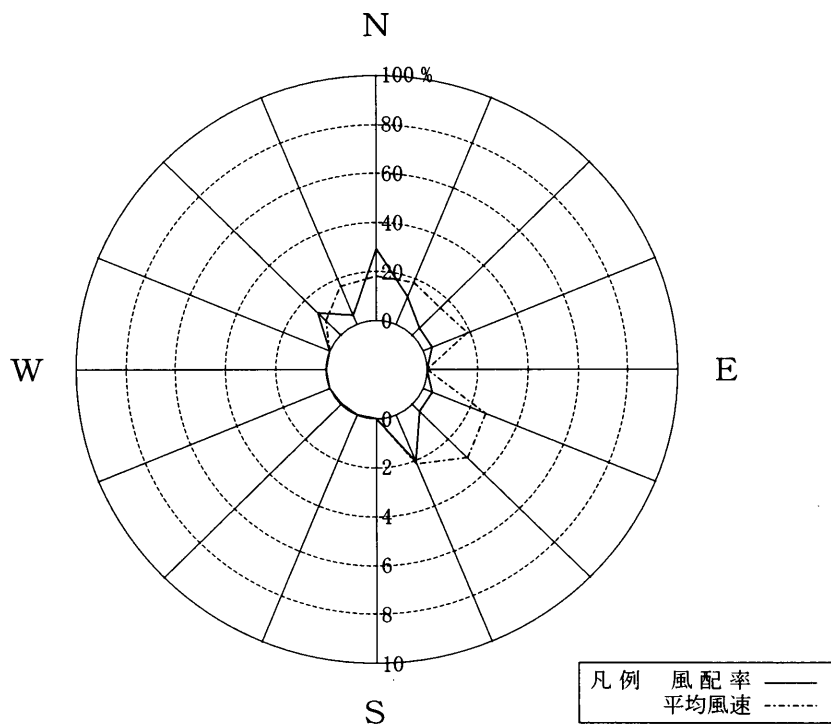
(calm = 0%)

図-6 E-1施設周辺の風配率及び風向別平均風速図



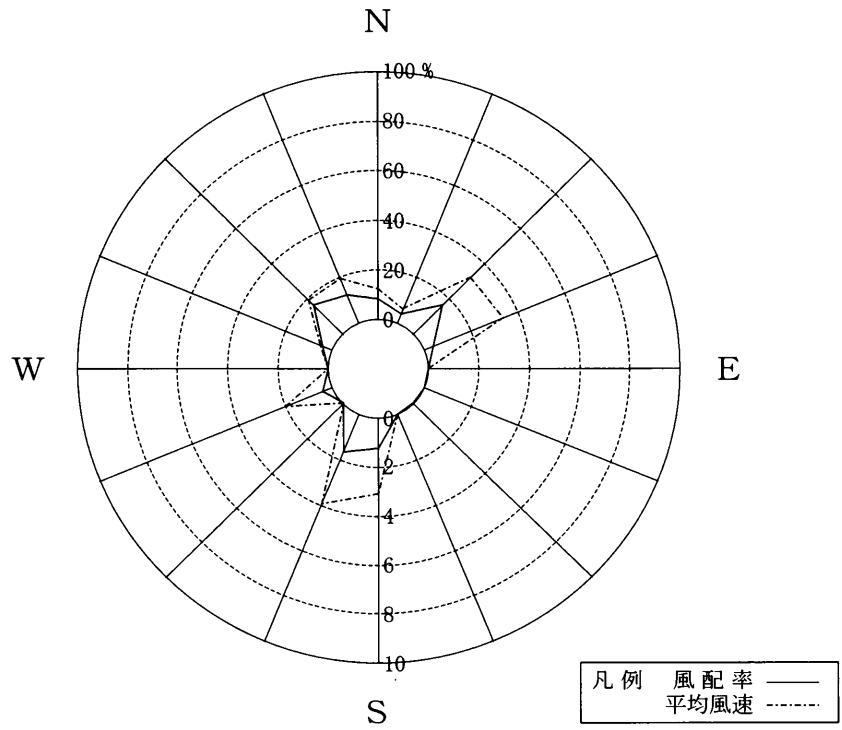
(calm = 0%)

図-7 E-2施設周辺の風配率及び風向別平均風速図



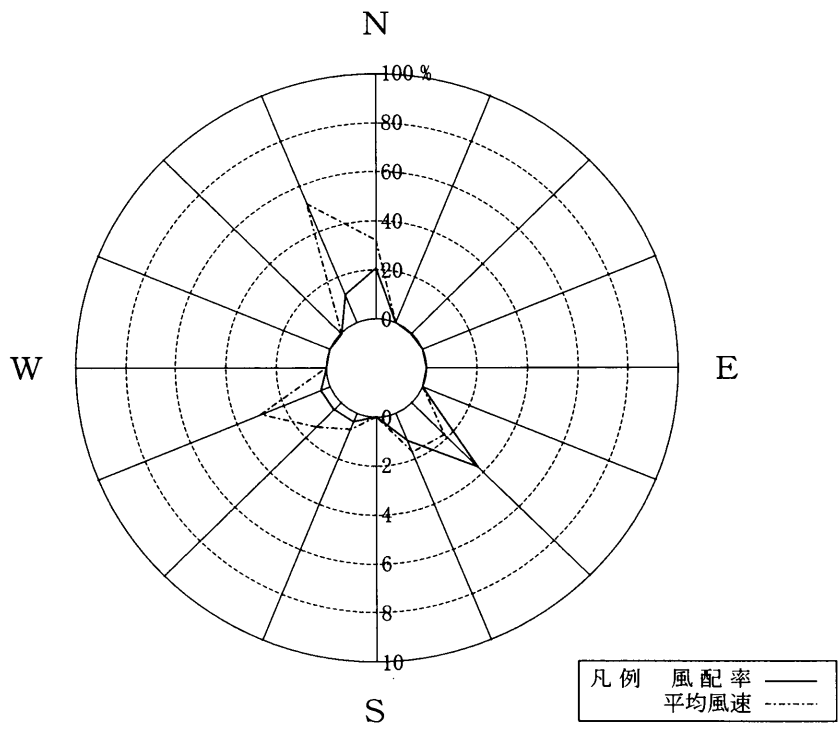
(calm = 4%)

図-8 E-3施設周辺の風配率及び風向別平均風速図



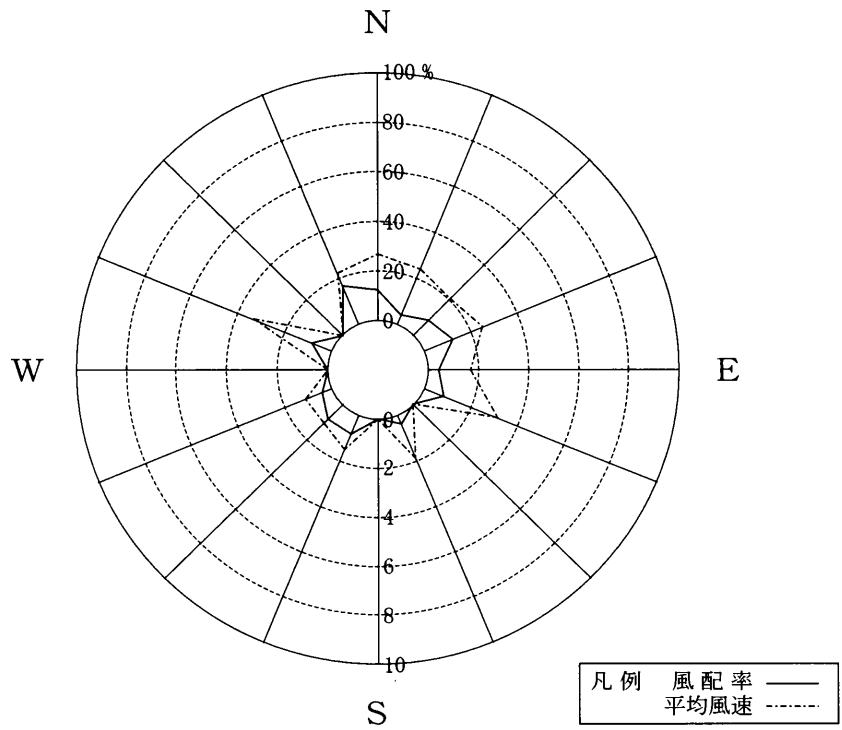
(calm = 0%)

図-9 R-1施設周辺の風配率及び風向別平均風速図



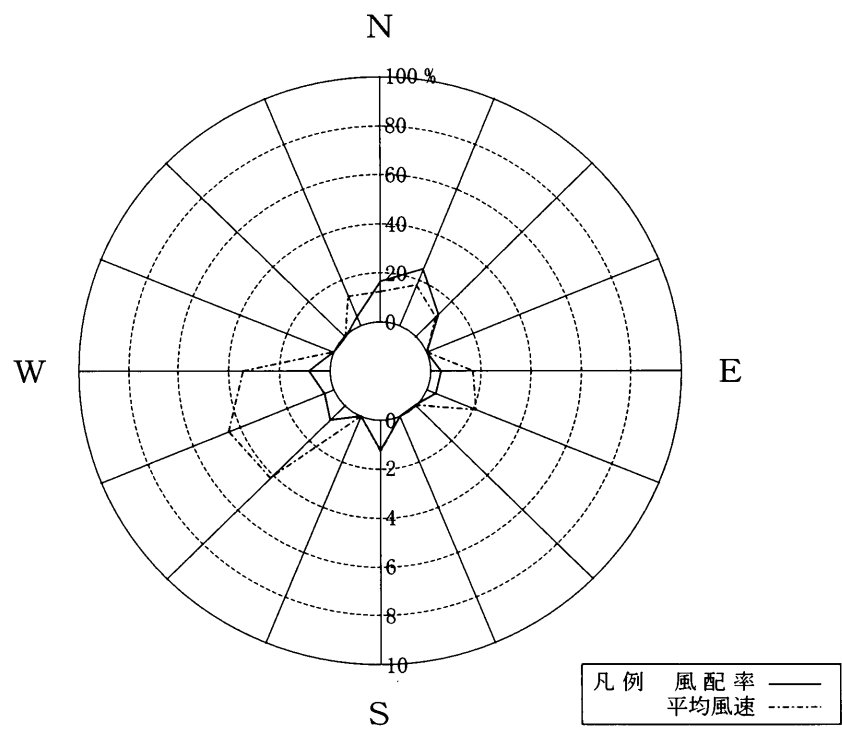
(calm = 4%)

図-10 R-2施設周辺の風配率及び風向別平均風速図



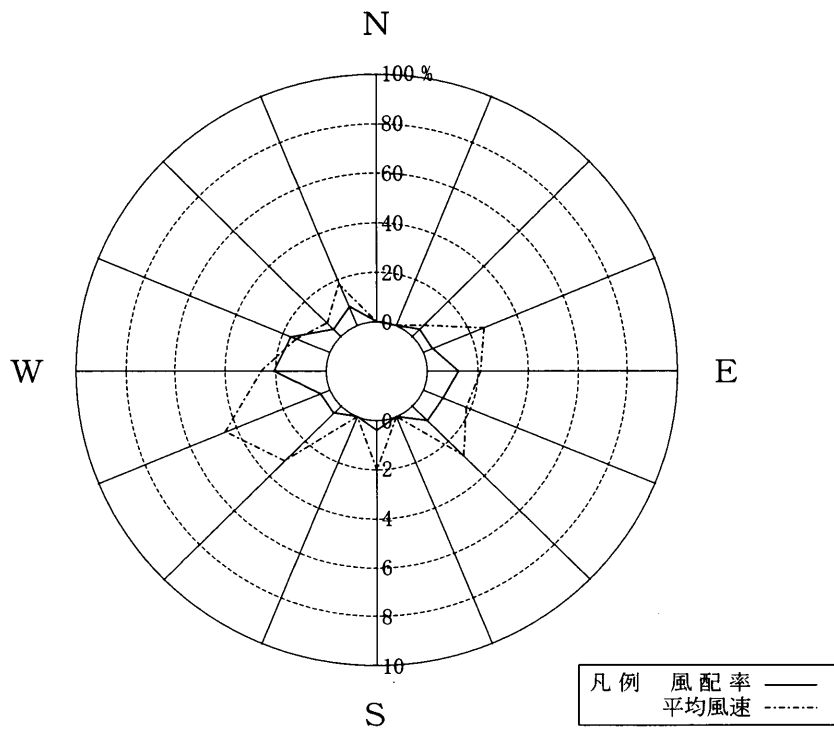
(calm = 0%)

図-11 R-3施設周辺の風配率及び風向別平均風速図



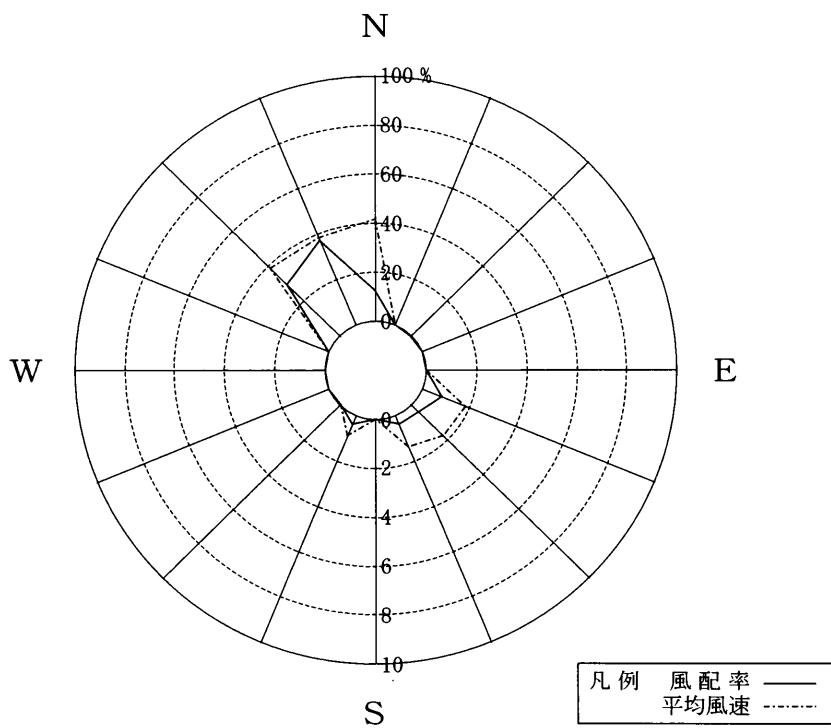
(calm = 0%)

図-12 R-4施設周辺の風配率及び風向別平均風速図



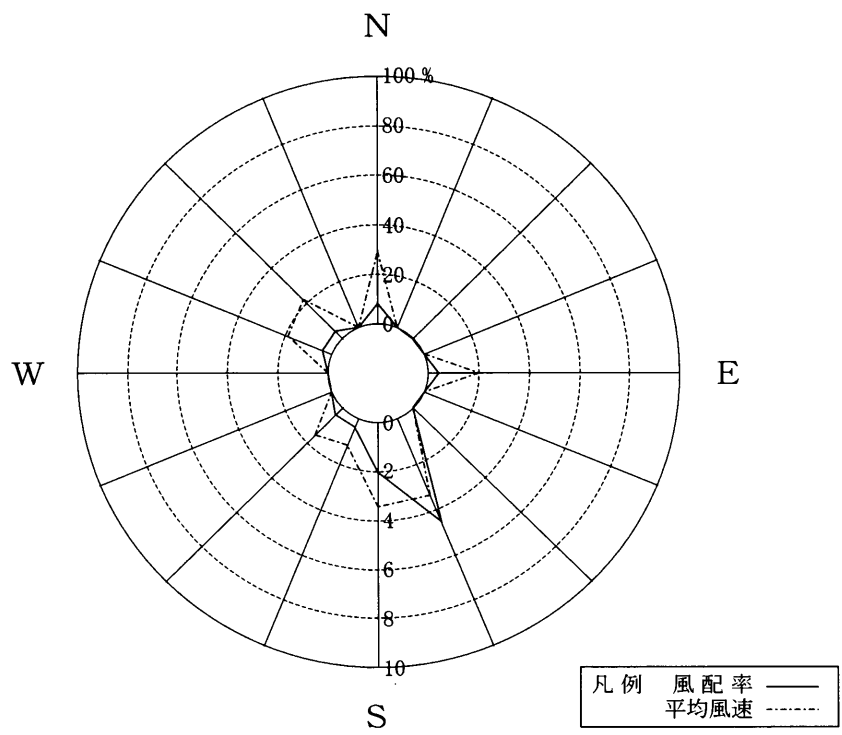
(calm = 0%)

図-13 R-5施設周辺の風配率及び風向別平均風速図



(calm = 0%)

図-14 R-6施設周辺の風配率及び風向別平均風速図



(calm = 4%)

図-15 R-7施設周辺の風配率及び風向別平均風速図