



As the seasons pass  
at Yokoyama View Point  
What will you encounter today?

Islands and capes concealed by jagged rias coastlines and lush evergreen trees. Look upon Ago Bay where the views of the forest and the sea mingle together. From the 5 observational decks and along the pleasant walking path, please enjoy the views of woodland nature, as well as the relaxing café at Yokoyama View Point.

This is a picture of an azalea flowering in April. From winter until the beginning of spring, camellias and cherry blossoms, followed by the fresh green leaves of early summer, richly decorate the seasons.



Small birds, such as the one pictured here, can be heard singing throughout the year. Circling in the sky, raptors looking for prey also live in this area.

### The Many Living Creatures Along the Walking Path

In autumn, fallen nuts such as acorns can be seen on the walking path. These become food for small animals.



Fluttering about inside the forest are butterflies. In autumn, chestnut tiger butterflies migrate from the main island of Honshu to Okinawa and Taiwan.

## About Ise-Shima National Park

Shima Peninsula consists of 55,554 hectares of both mountainous and low-lying areas, as well as outlying islands. The intricate rias coastline and mountains, coming together at sea cliffs, are a defining characteristic of this national park. From time immemorial, people's livelihoods have been intimately connected to the forest and sea.

### Rules and Manners

Please observe the following at Yokoyama View Point



Please refrain from using the park at night or during stormy weather (there is no lighting at night).



Fires (including bonfires and fireworks) are absolutely prohibited.



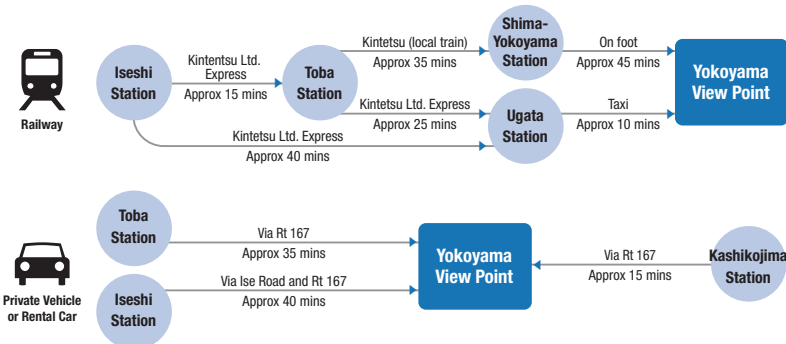
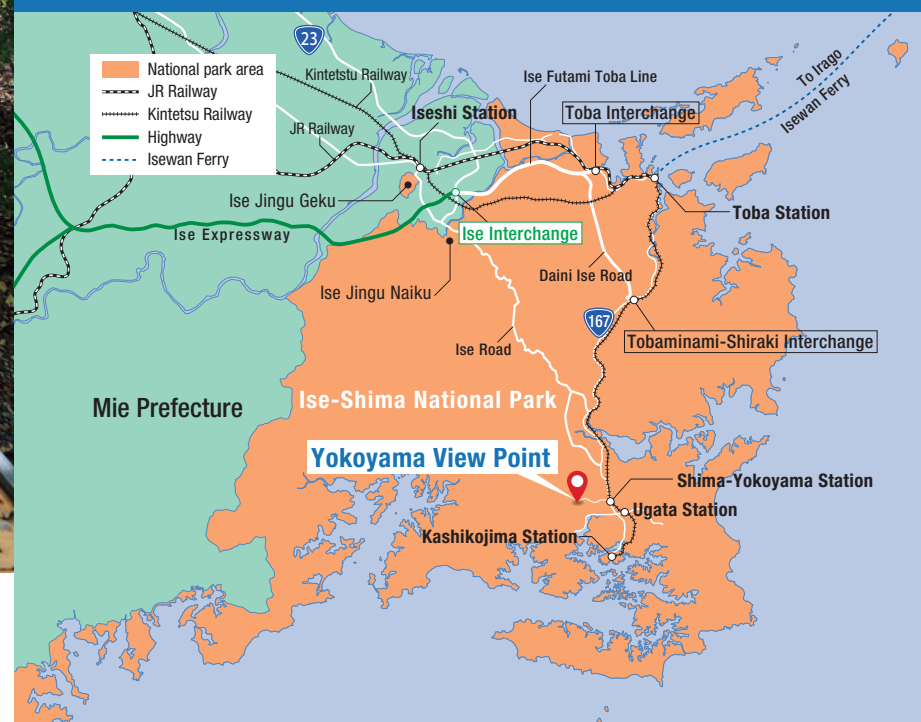
Smoking is not permitted in any part of Yokoyama View Point.



Bring your garbage home with you.



Do not pick any flowers or plants.



### Yokoyama Visitor Center

875-24 Ugata, Ago-Cho, Shima City, Mie Prefecture  
TEL 0599-44-0567  
✉ yokoyama-vc@aroma.ocn.ne.jp  
Open 9:00 a.m. to 4:30 p.m. year round  
<http://chubu.env.go.jp/nature/yokoyama/>

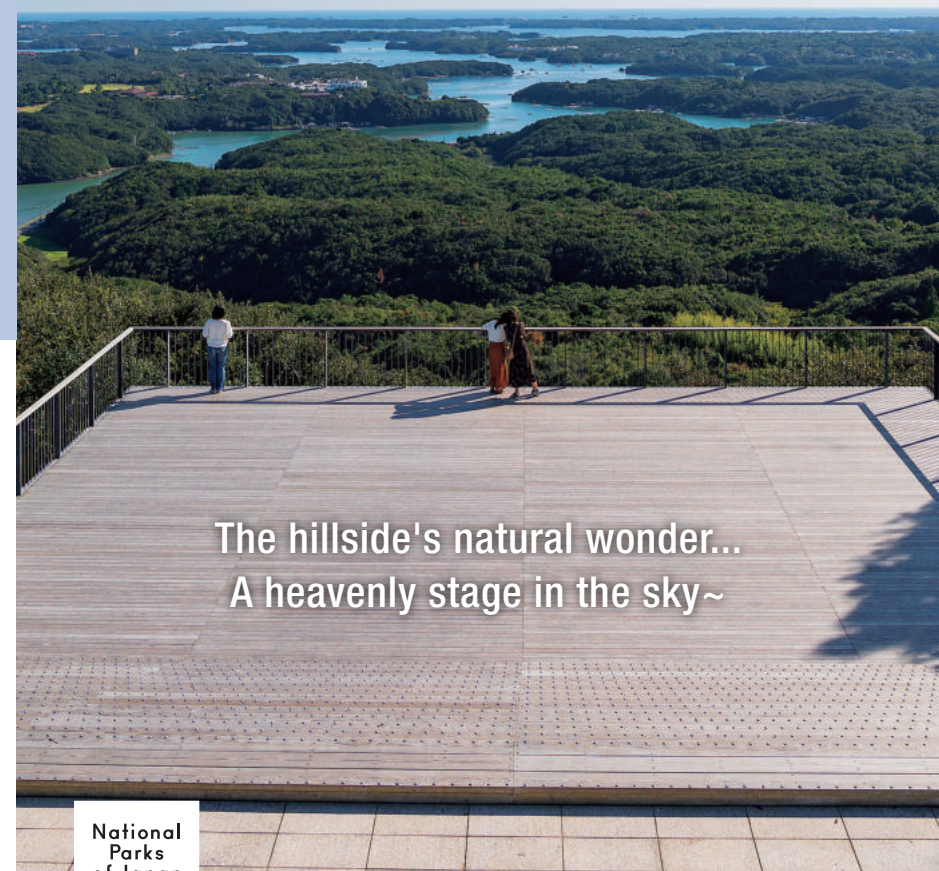


Published by Chubu Regional Environment Office, Ministry of the Environment of Japan

### Shima City Tourism Association

1670-2 Ugata, Ago-Cho, Shima City, Mie Prefecture  
(Kintetsu Ugata Station ticket gate floor)  
TEL 0599-46-0570  
Business hours 9:00 a.m. to 5:00 p.m. year round  
<https://www.kanko-shima.com/en/>

# Ise-Shima National Park YOKOYAMA View Point Access & Guide



The hillside's natural wonder...  
A heavenly stage in the sky~

National  
Parks  
of Japan



Movie

Published 2021



# Yokoyama View Point

Guide Map

An expansive panorama of Ago Bay from skyward looking slopes



**5 Soyokaze Terrace**  
Enjoy a view of Ago Bay that interweaves the rias coastline, nature, and humanity.



**4 Komorebi Terrace**  
Calmly enjoy the view of Ago Bay under soft, dappled sunlight.



**3 Café · Lounge (Free)**  
A place to buy take-out style drinks, light food, and sweets made from local ingredients. Leisurely take in the view of Ago Bay from this 2 story, open space building.  
Business hours 9:00 a.m. to 4:30 p.m. / Open year round



**2 Yokoyama Tenkū (Sky View) Café Terrace**  
Take in an expansive view of the picturesque scenery of Ago Bay from the largest viewing platform at Yokoyama View Point.




**1 Yokoyama Visitor Center**  
Located at the base of Yokoyama View Point, the Center displays information and materials about Ise-Shima National Park. Admission is free. Open all year round.



**6 Miharashi View Point**  
The highest spot at Yokoyama View Point. It is sometimes possible to see Mt Fuji in the north-east.



**8 Lawn Park**  
A wide, grassy area with a terrace, suitable for a rest.



**7 Ago Bay View Point**  
The closest view point to Ago Bay. An explanation about how the rias coastline was formed is posted on a signboard for visitors to read.



**9 Cherry Blossom Garden**  
From early to mid-April, 90 cherry blossom trees can be seen in bloom.

Legend	
	Footpath
	Stairway
	So-zo-no mori Footpath
	Vehicle road
	Waterway
	Wetland
	Suitable for wheelchairs
	Information
	Toilets
	Accessible toilet
	Parking lot
	View Point
	Accessible route
	Café and light food

## Access Map

