

1~3

4~7

8~10

11~13

14~16

17~19

20~23

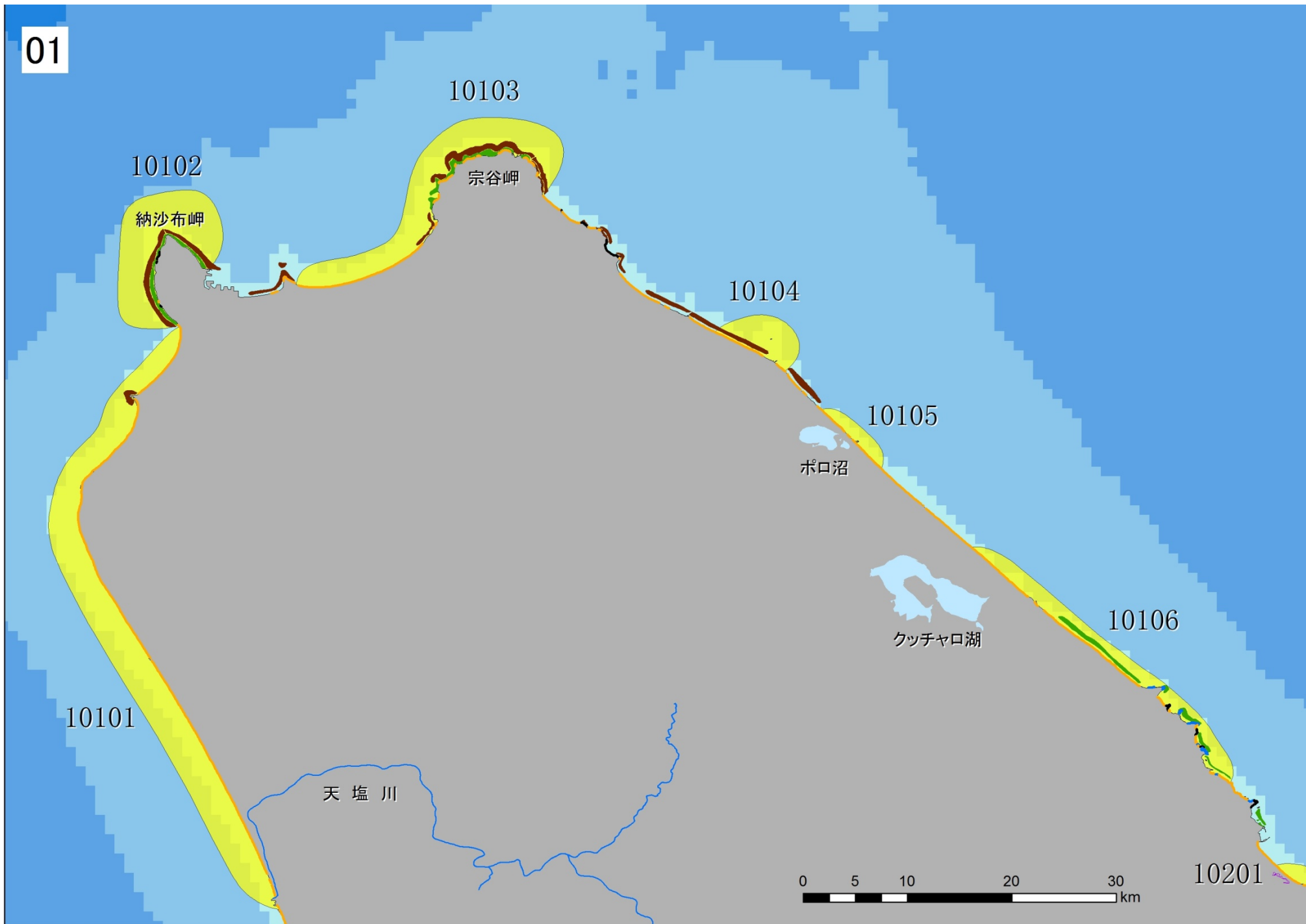
24~26

27~29

凡例

- 生物多様性の保全上重要度の高い海域
- 海藻藻場
- 海草藻場
- 海草・海藻藻場
- 干潟
- マングローブ
- サンゴ

01



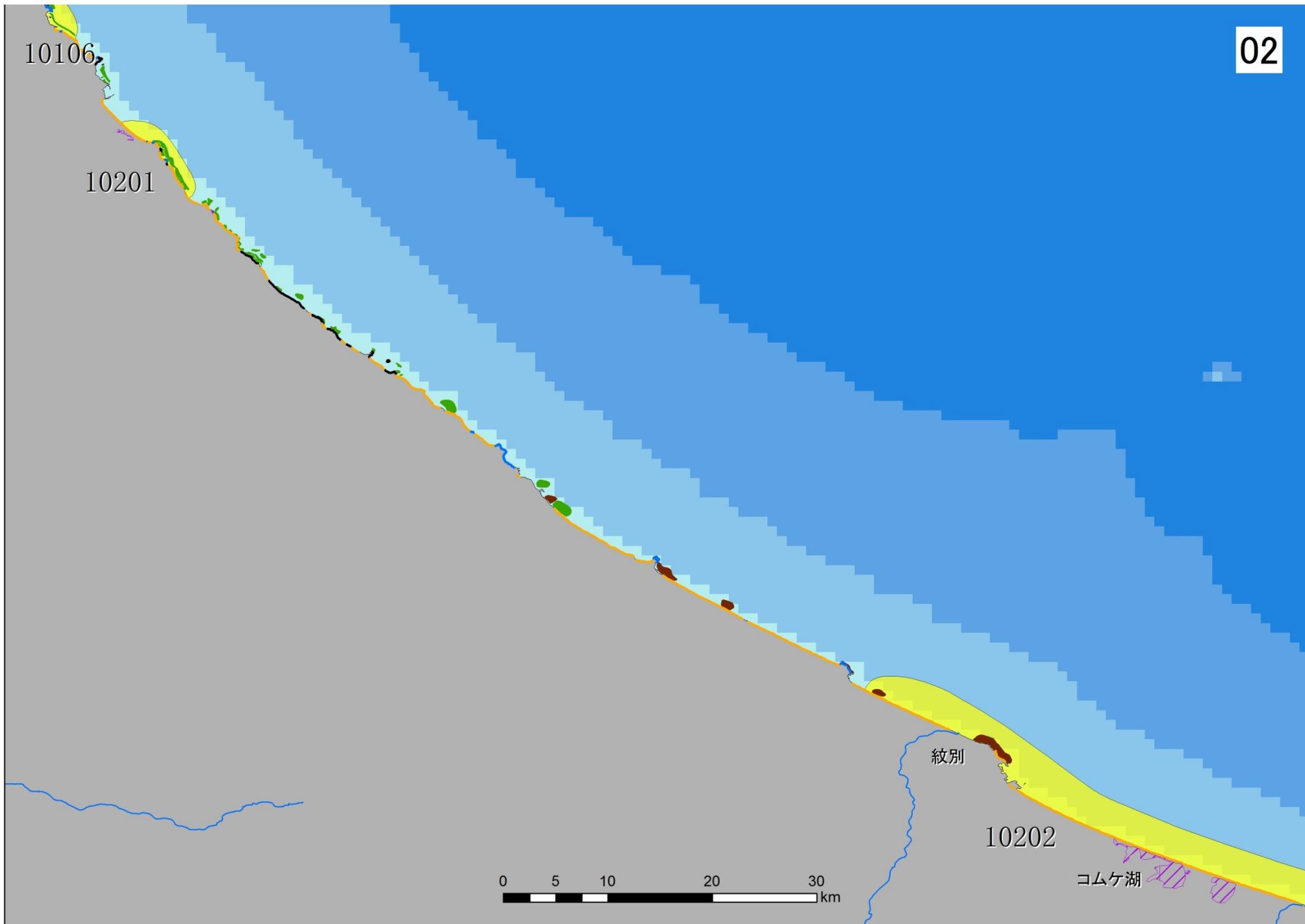
10106

10201

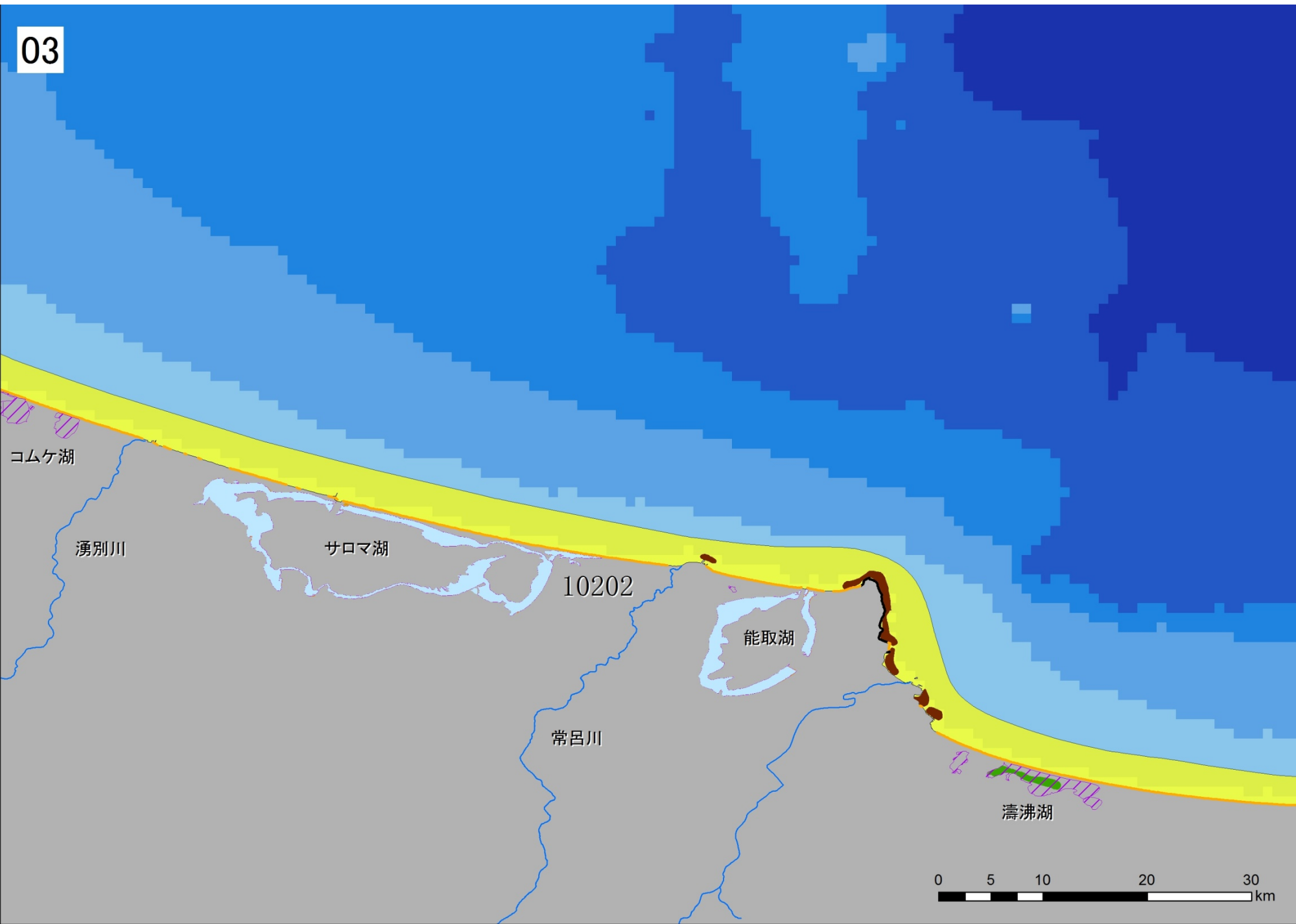
紋別

10202

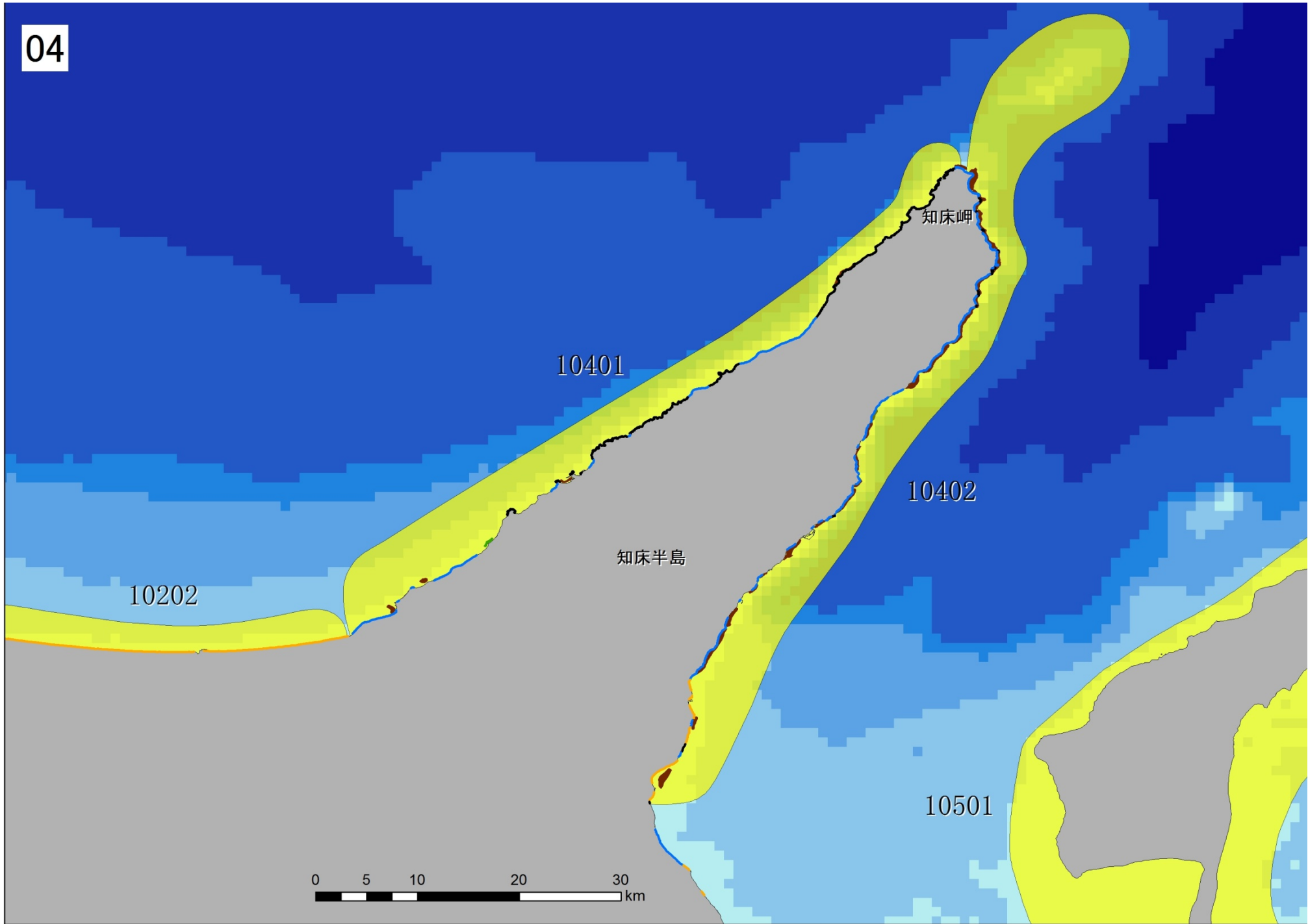
コムケ湖



03



04



05



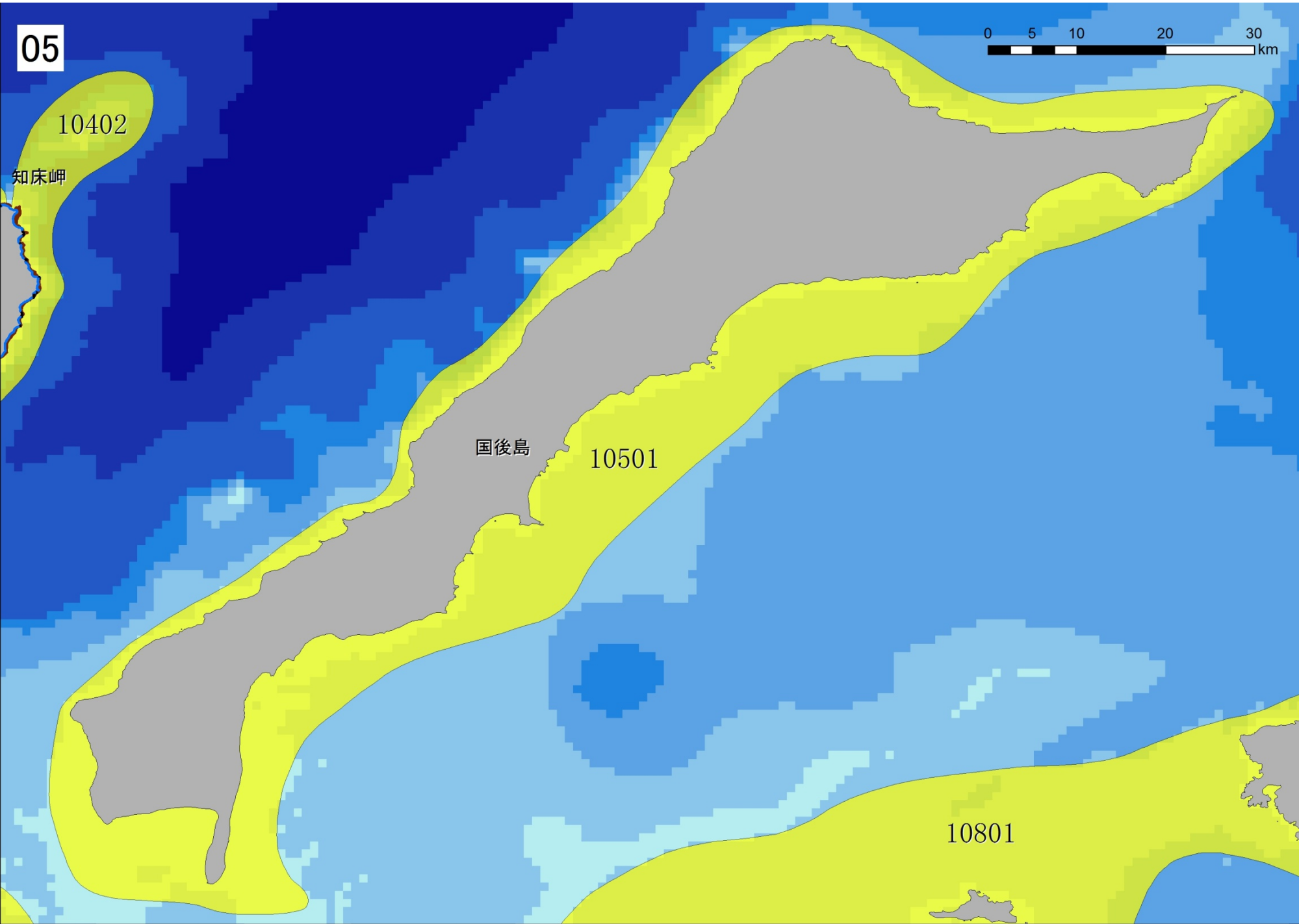
10402

知床岬

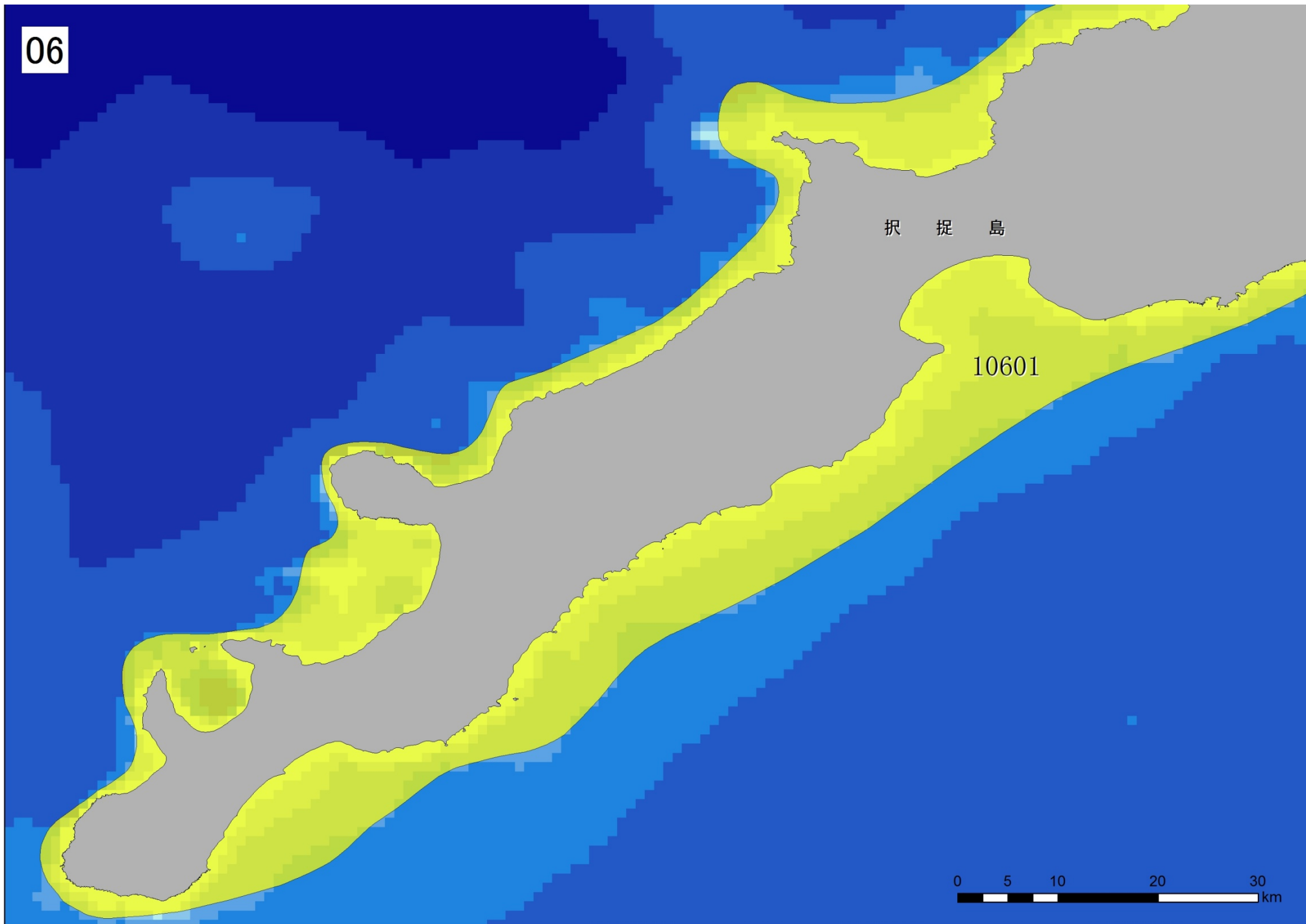
国後島

10501

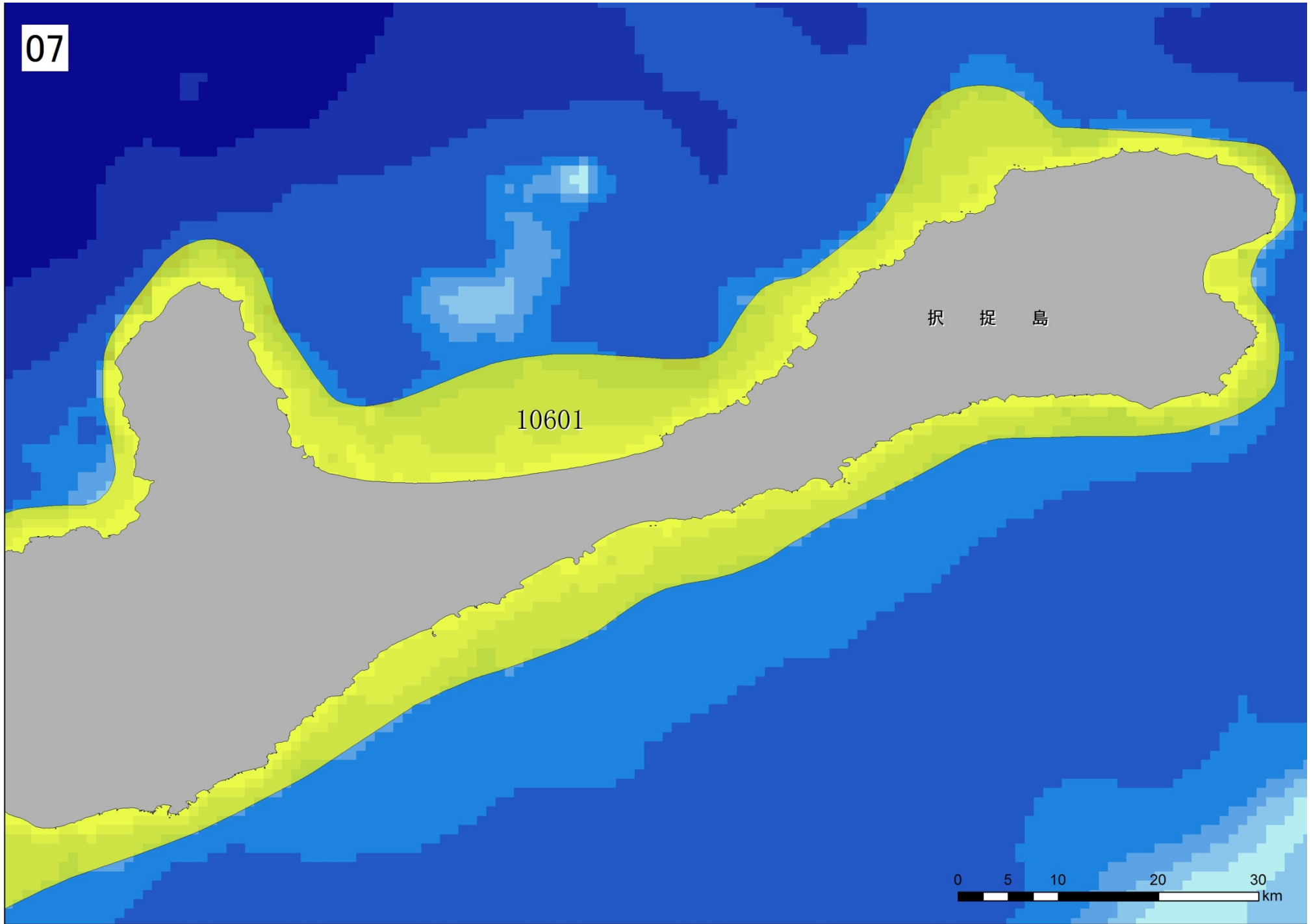
10801



06



07

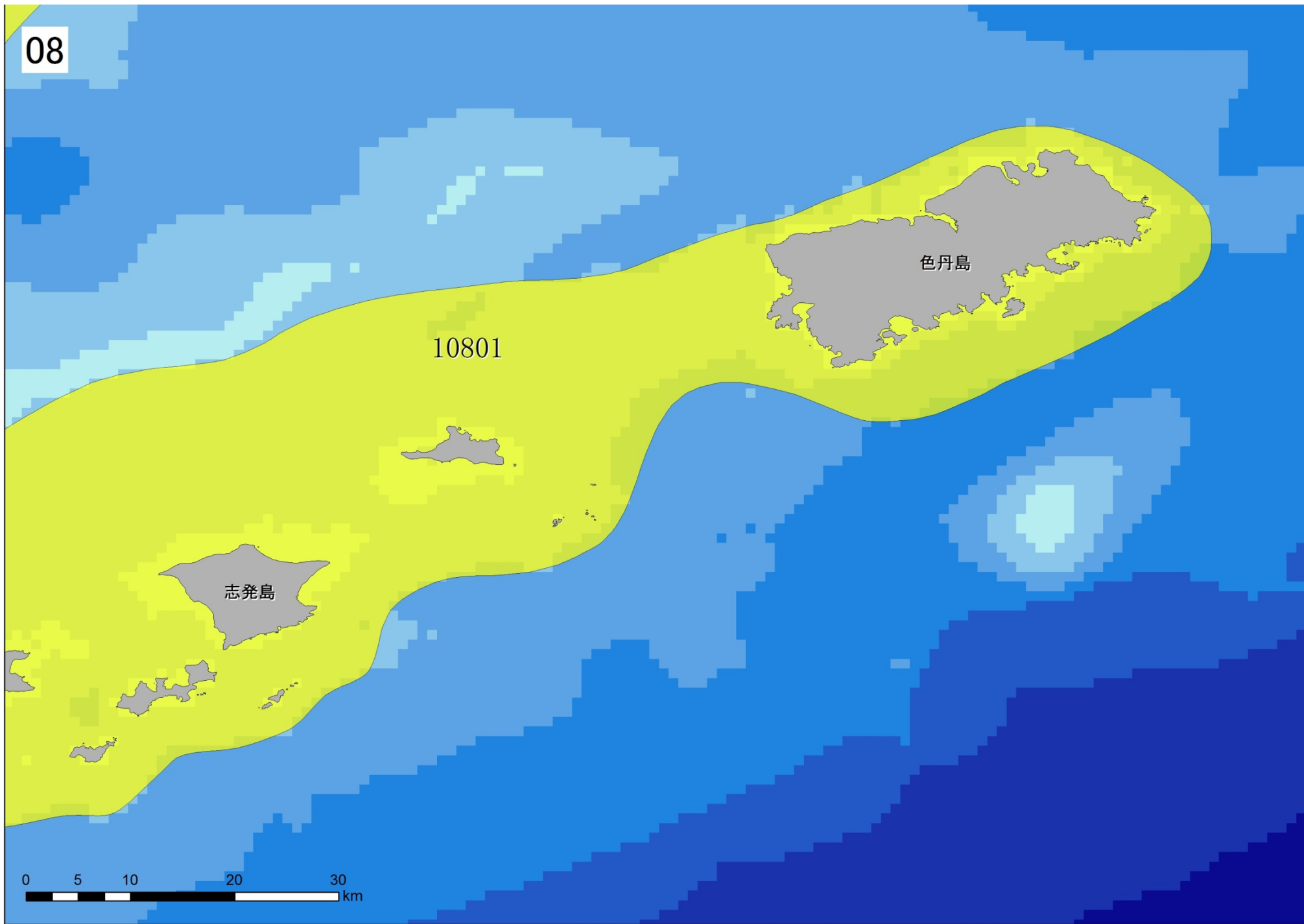


10601

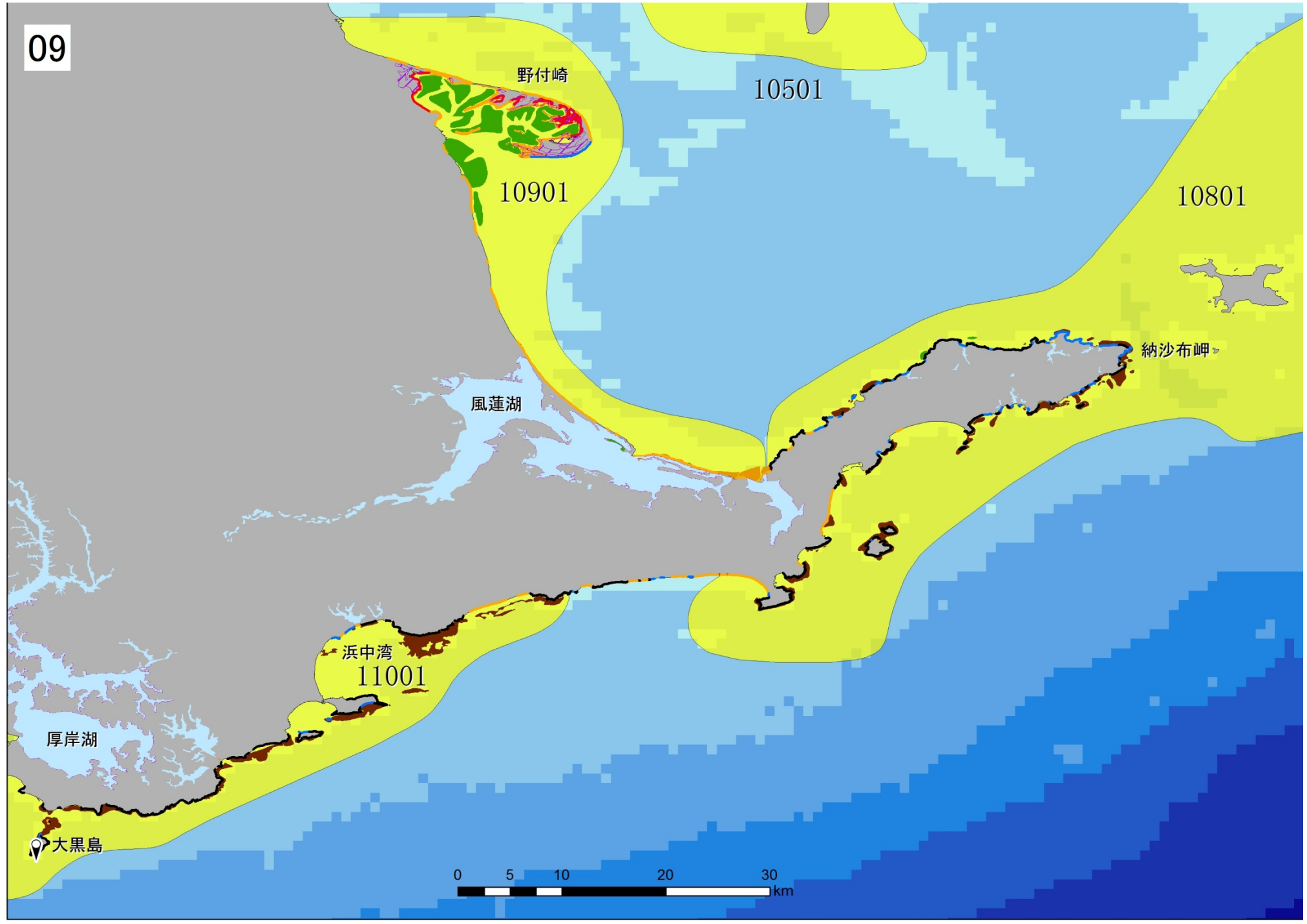
択捉島



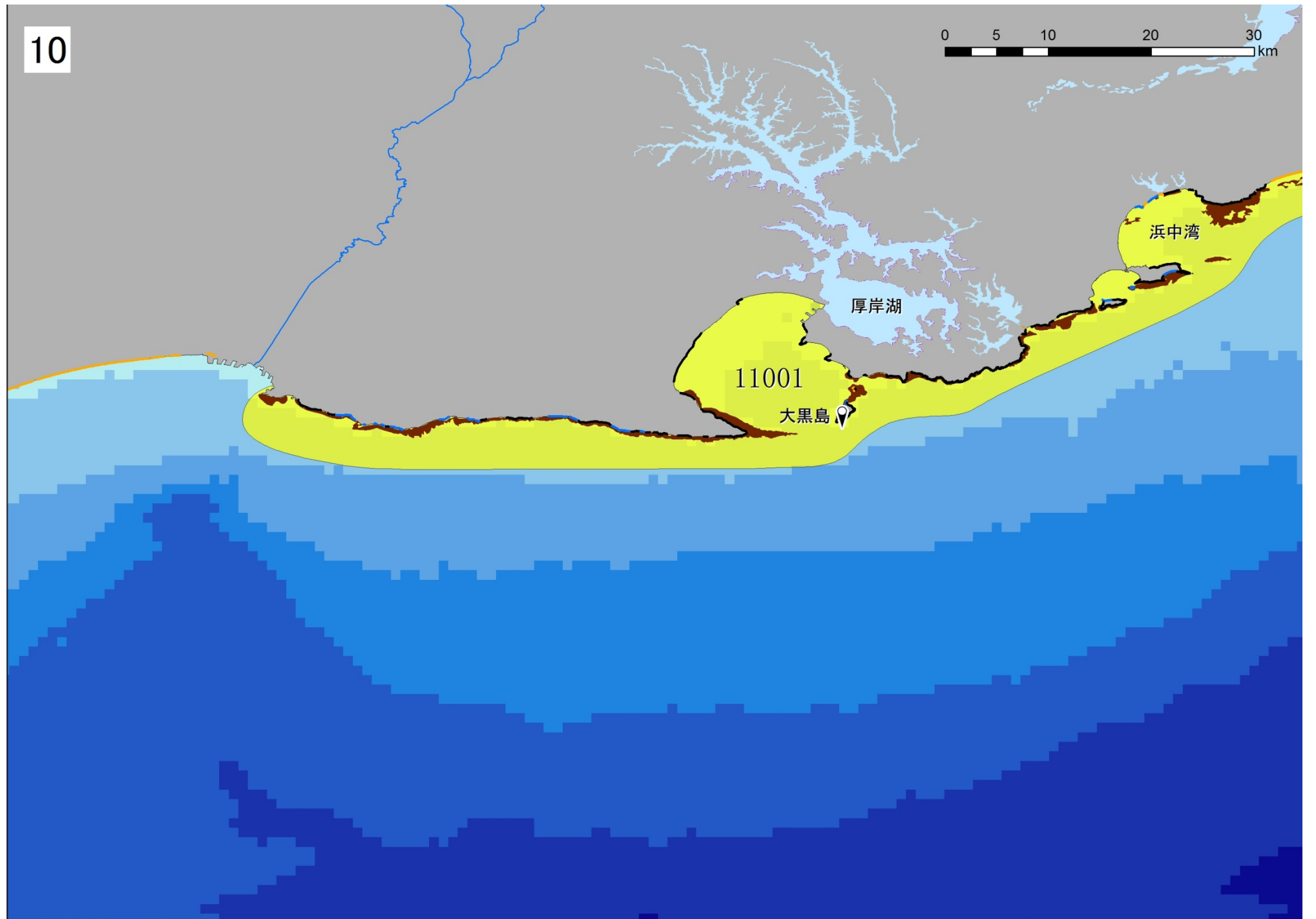
08



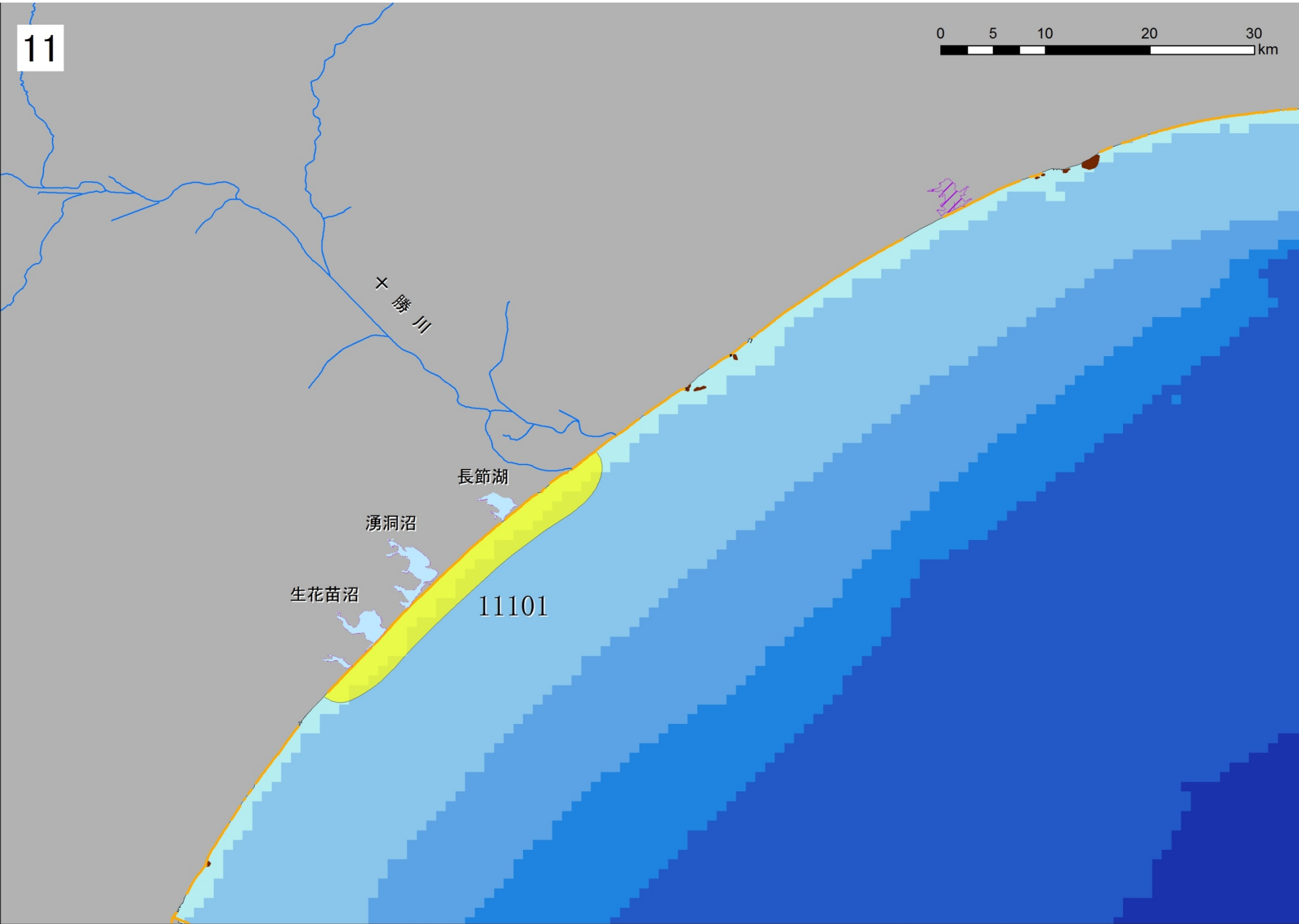
09



10



11



十勝川

長節湖

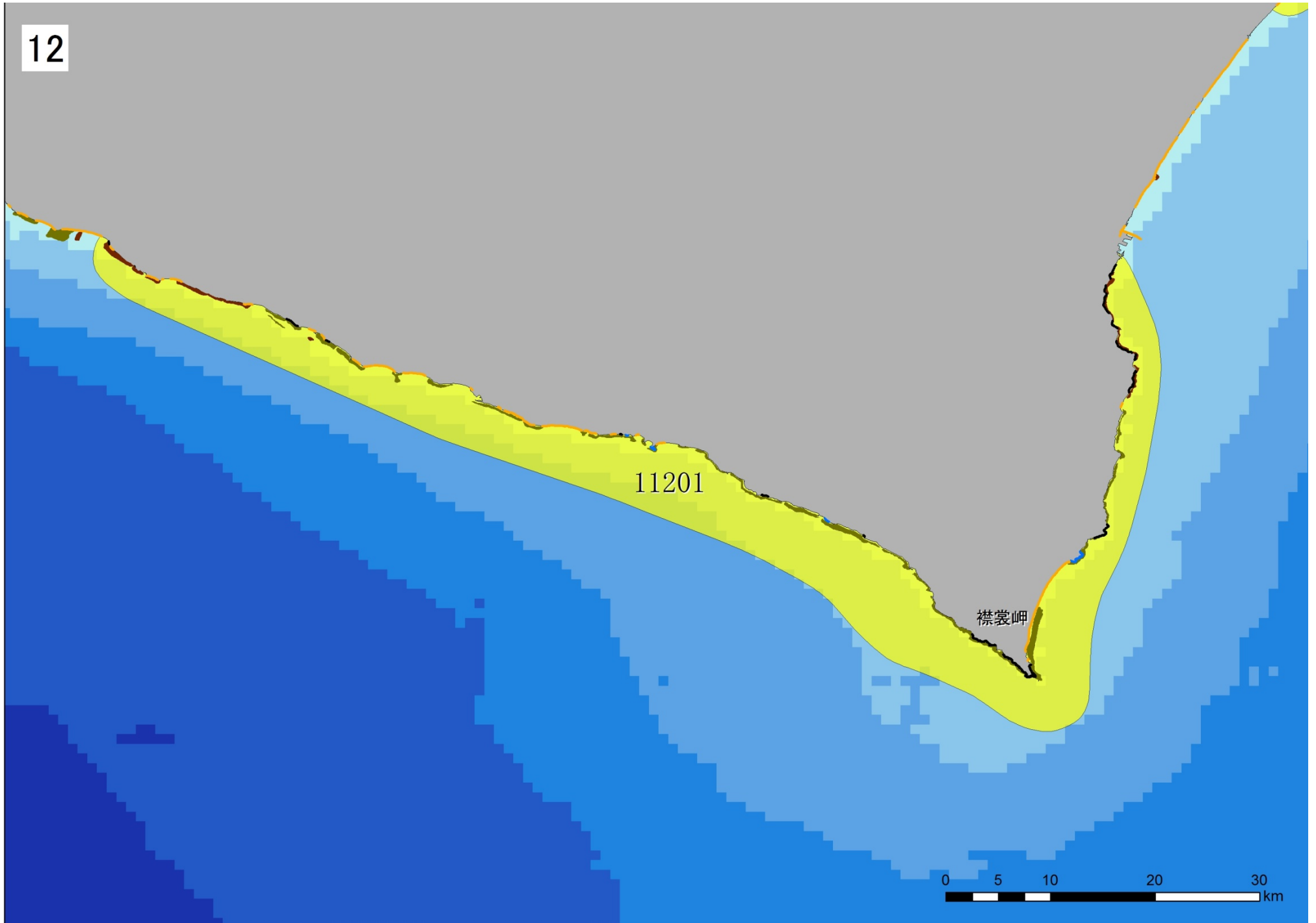
湧洞沼

生花苗沼

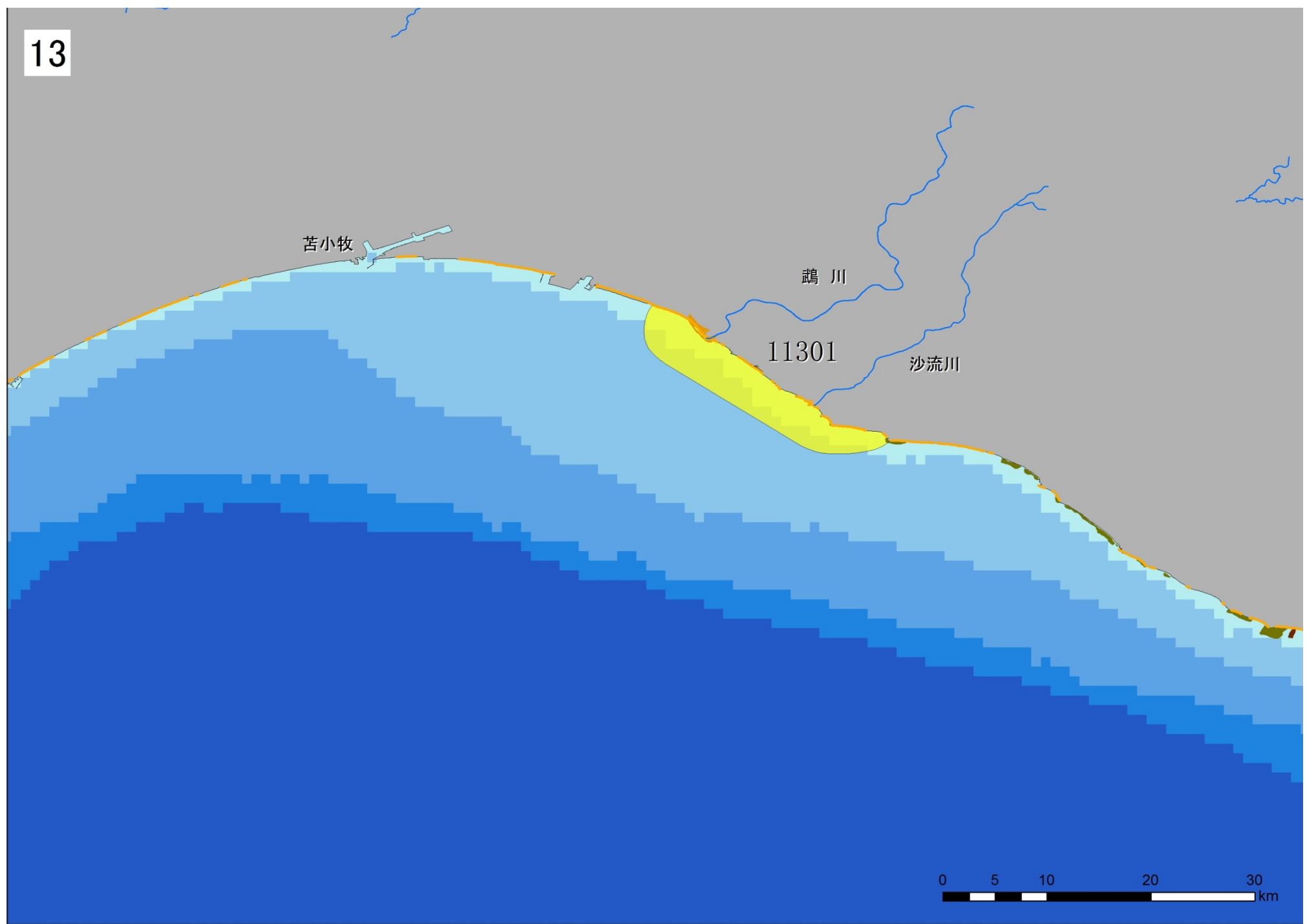
11101

11101

12



13



苦小牧

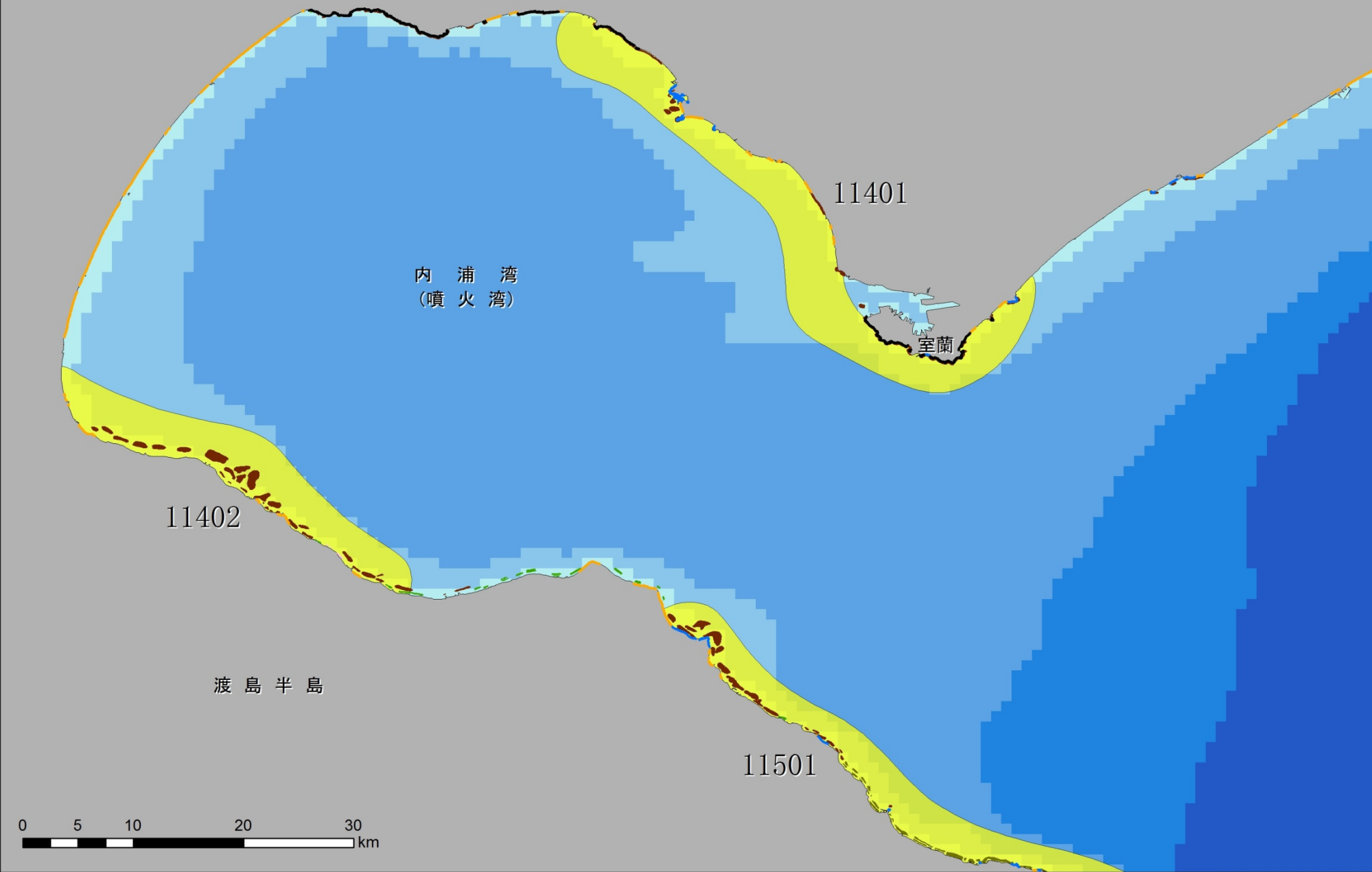
鷓川

11301

沙流川

0 5 10 20 30 km

14



内浦湾
(噴火湾)

11401

室蘭

11402

渡島半島

11501



15

亀田半島

11501

大間崎

11503

尻屋崎

11504

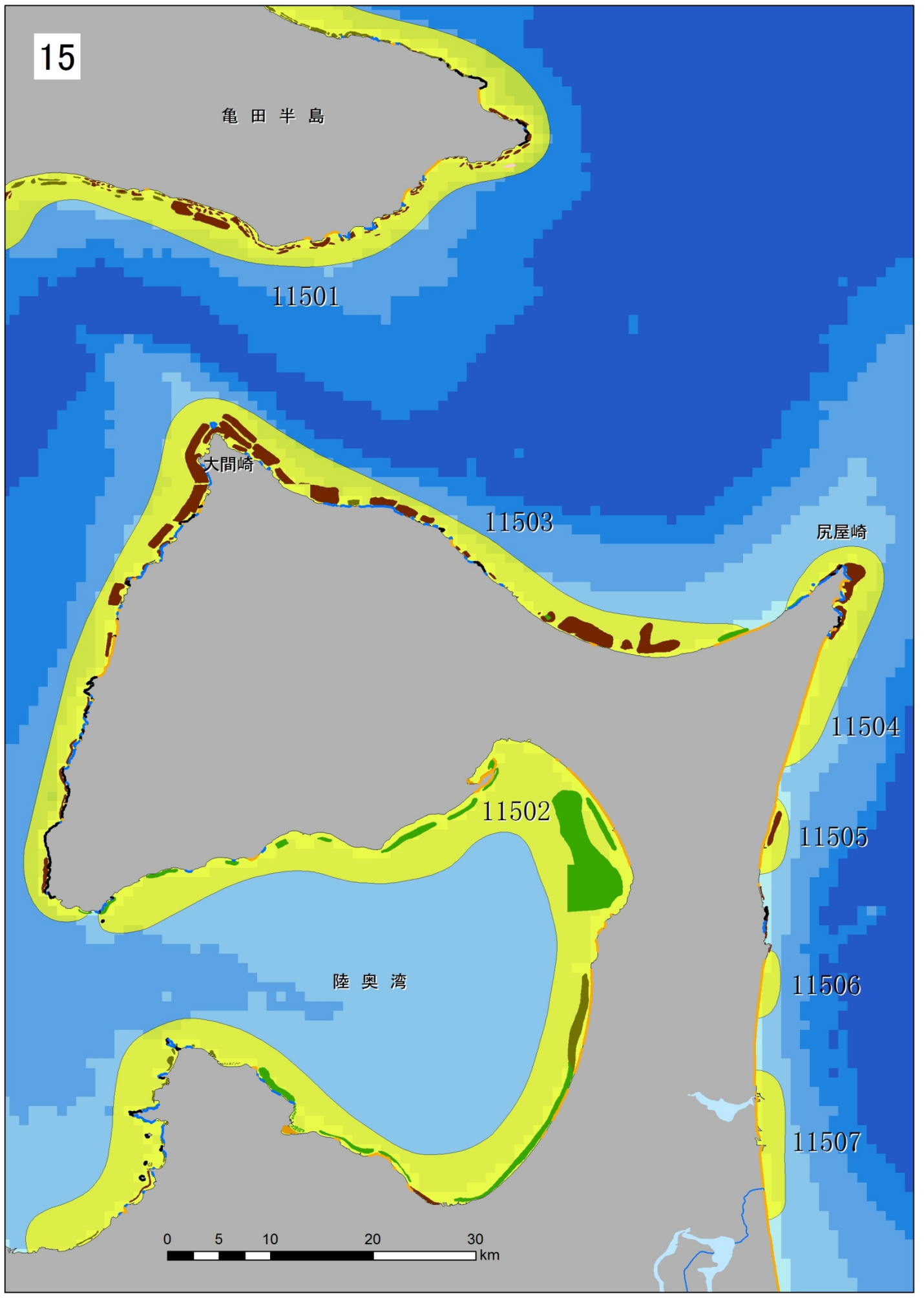
11502

11505

陸奥湾

11506

11507



16

11507



小川原湖

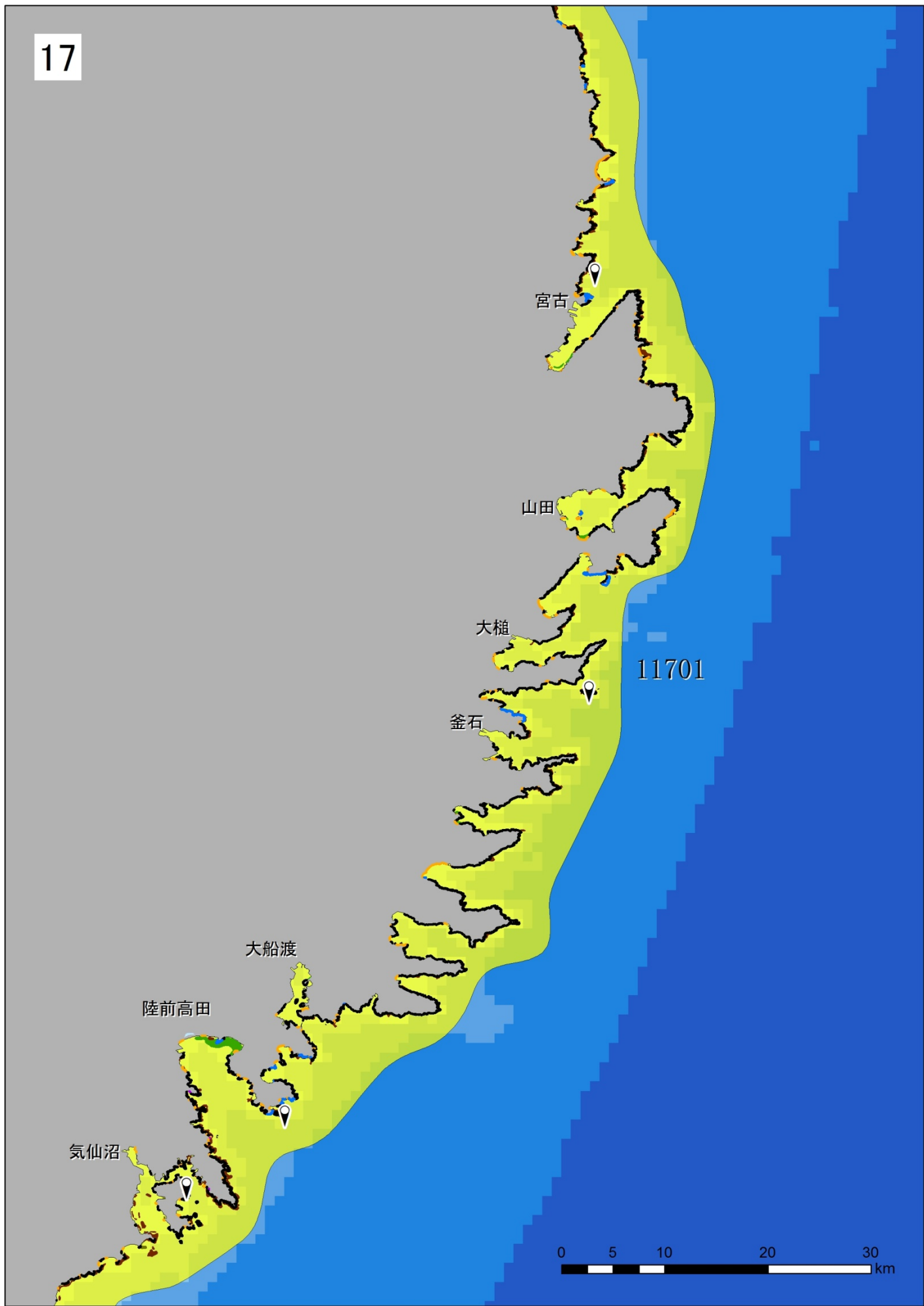
八戸

11601

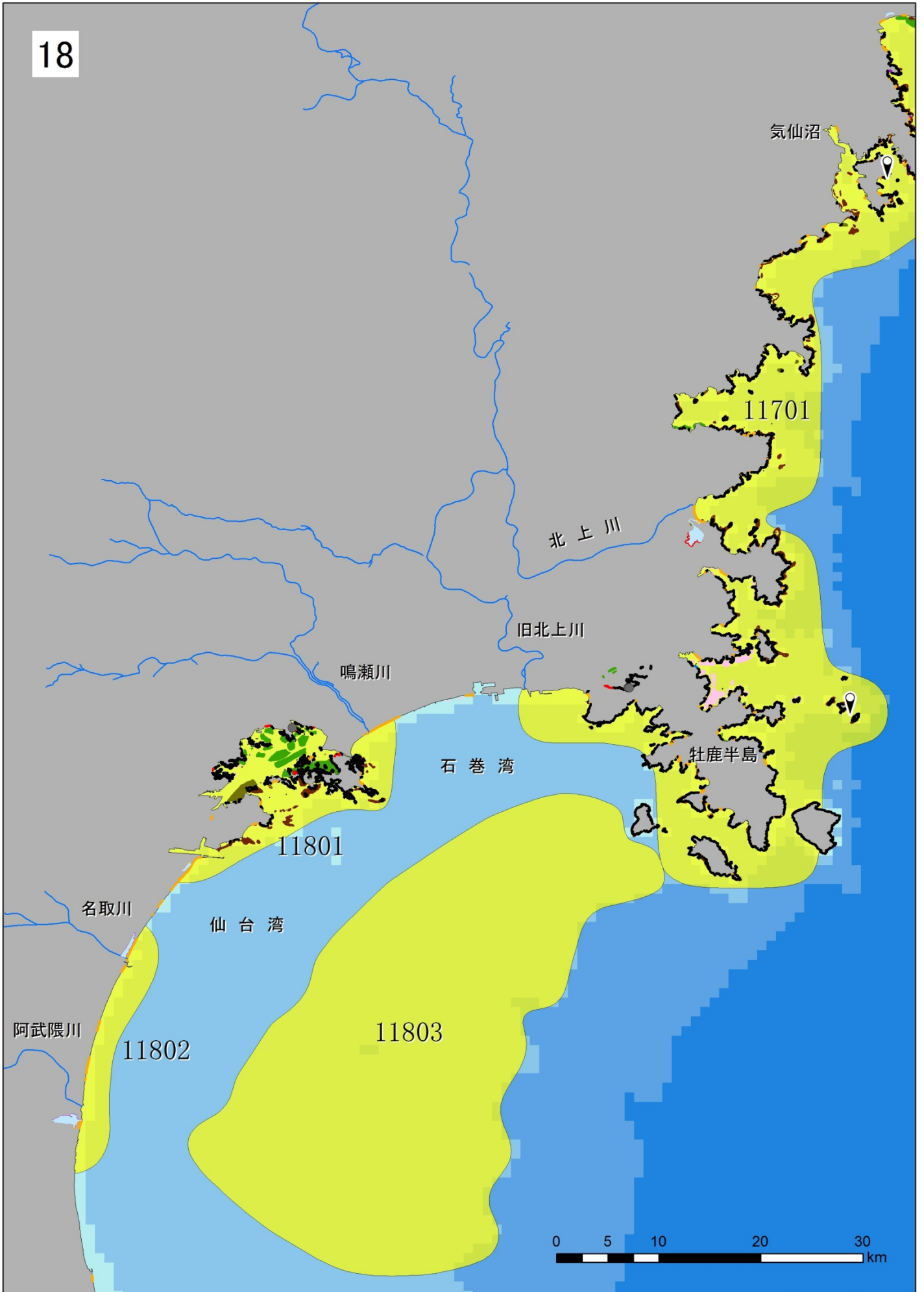
久慈

11701





18



19

11802

11803

松川浦

11901

請戸川

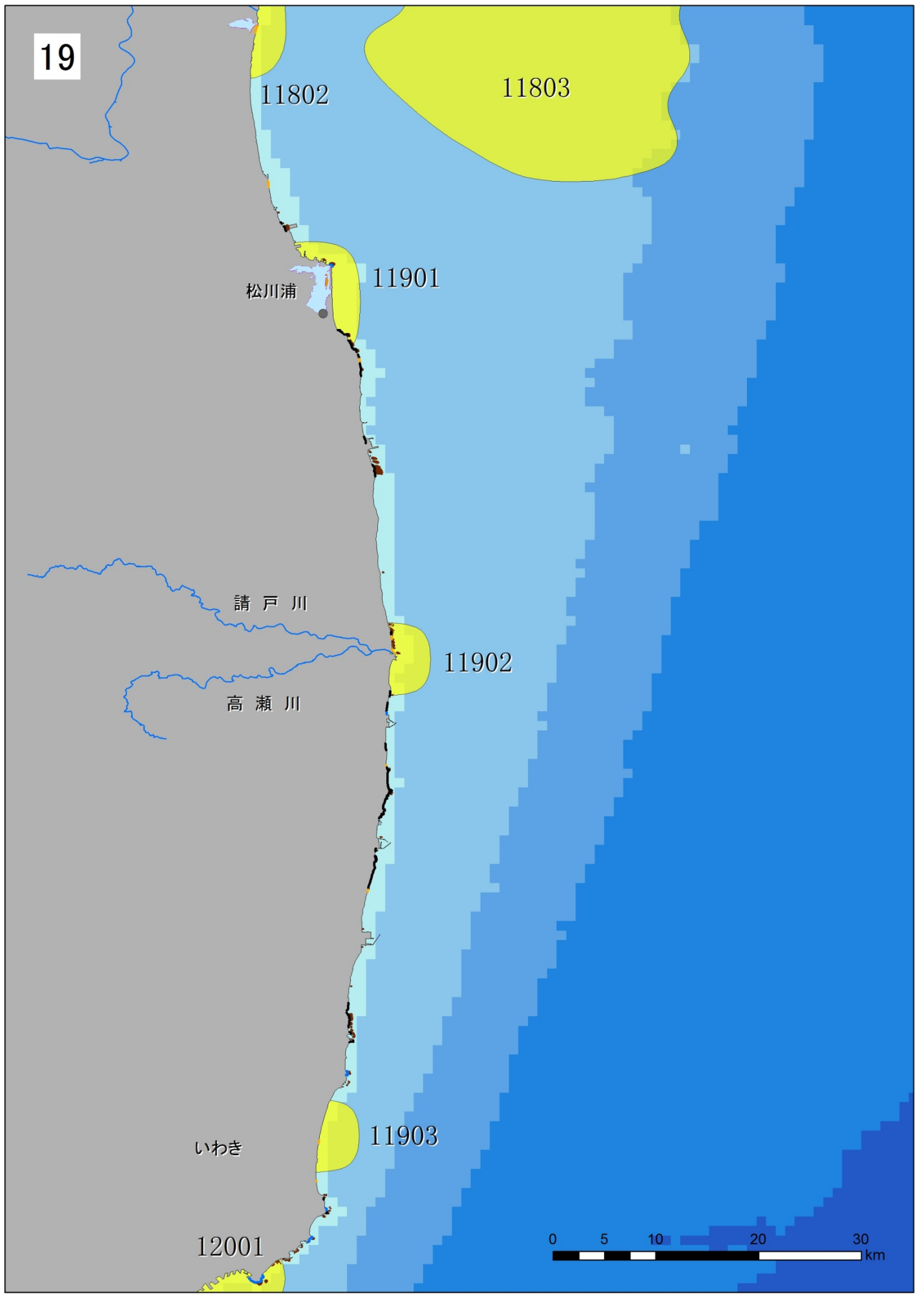
11902

高瀬川

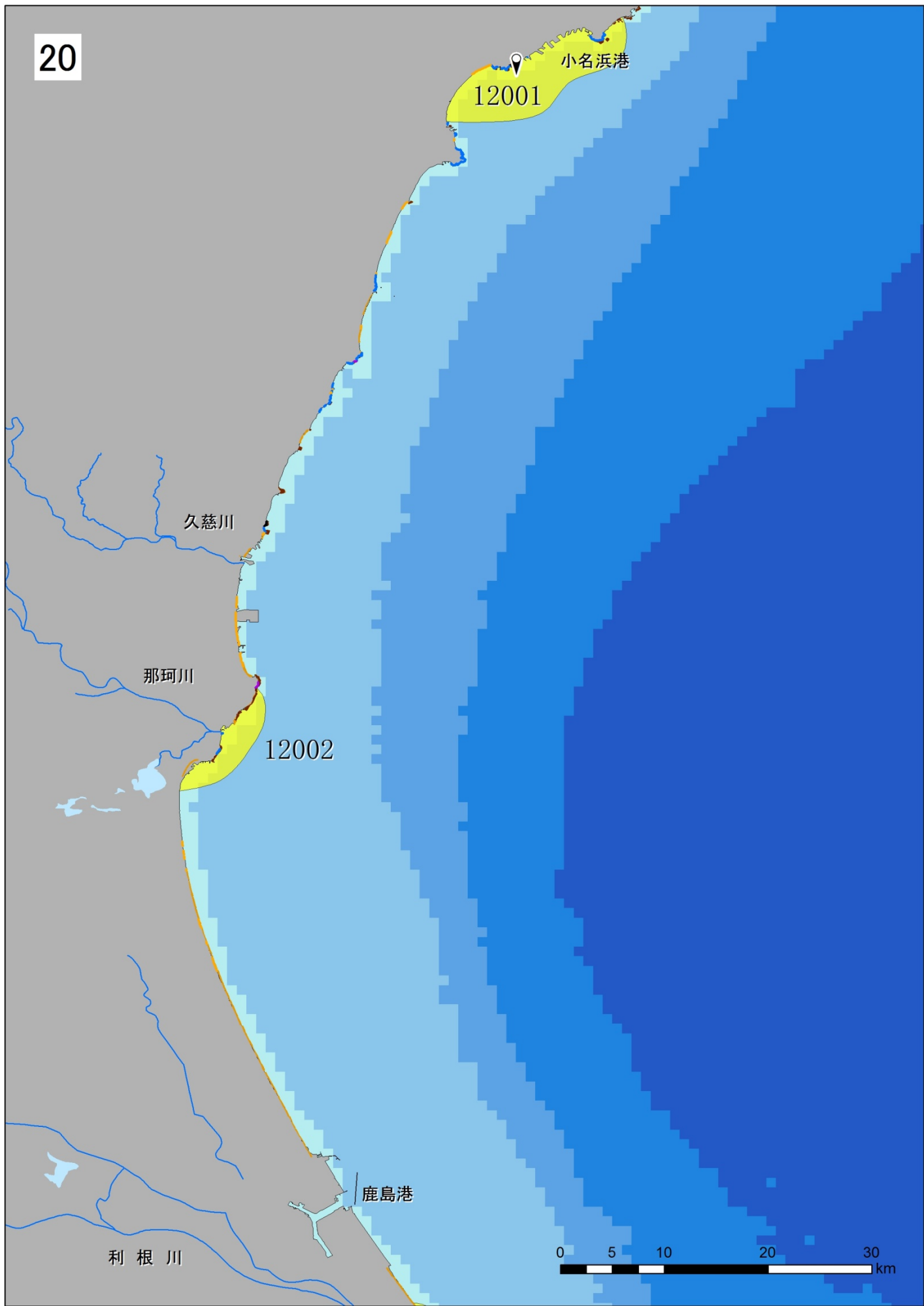
いわき

11903

12001



20



小名浜港

12001

久慈川

那珂川

12002

鹿島港

利根川

0 5 10 20 30 km

21

利根川

大吠埼

12101

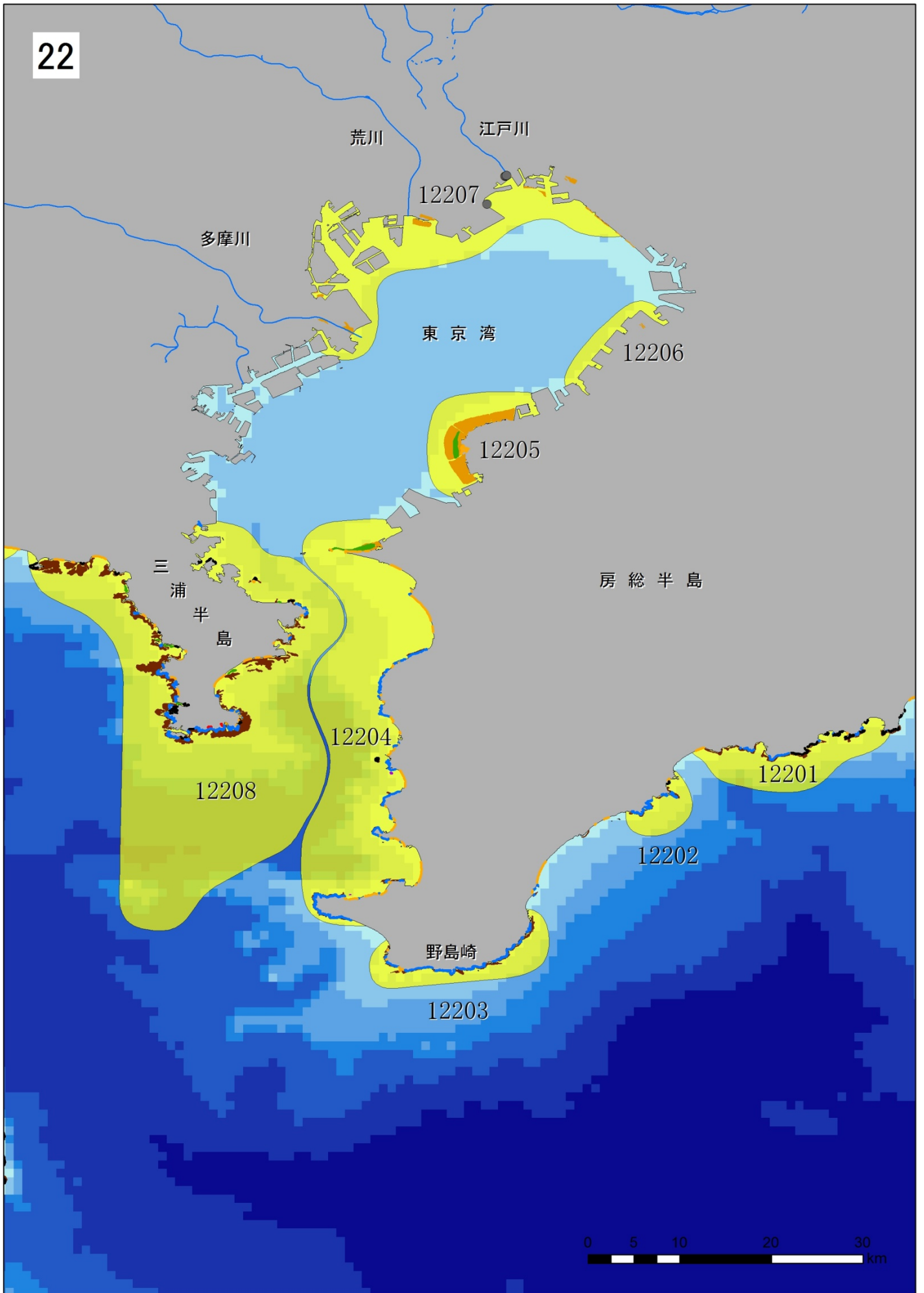
12102

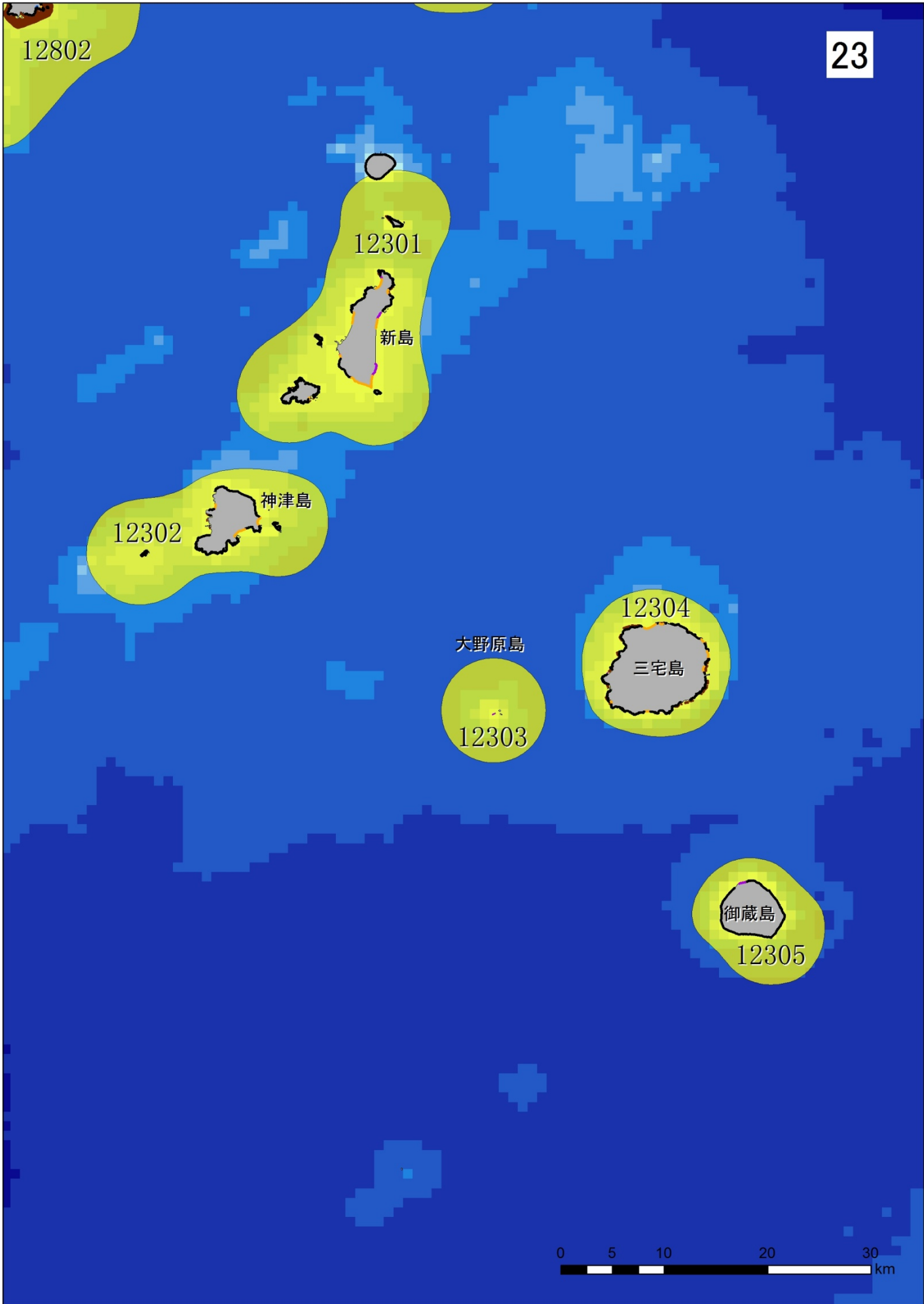
12103

12201



22





24



25



嬭婦岩



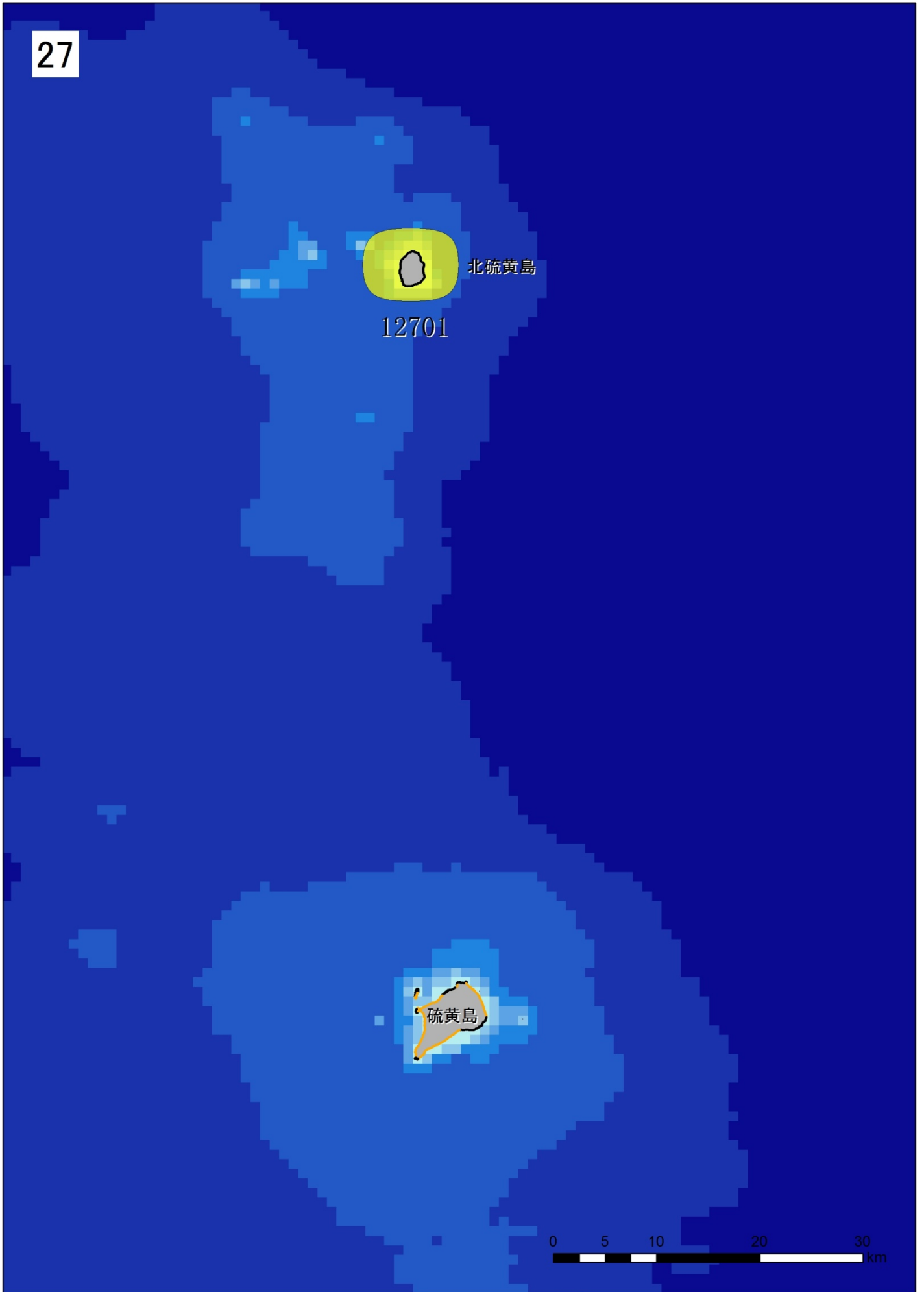


27

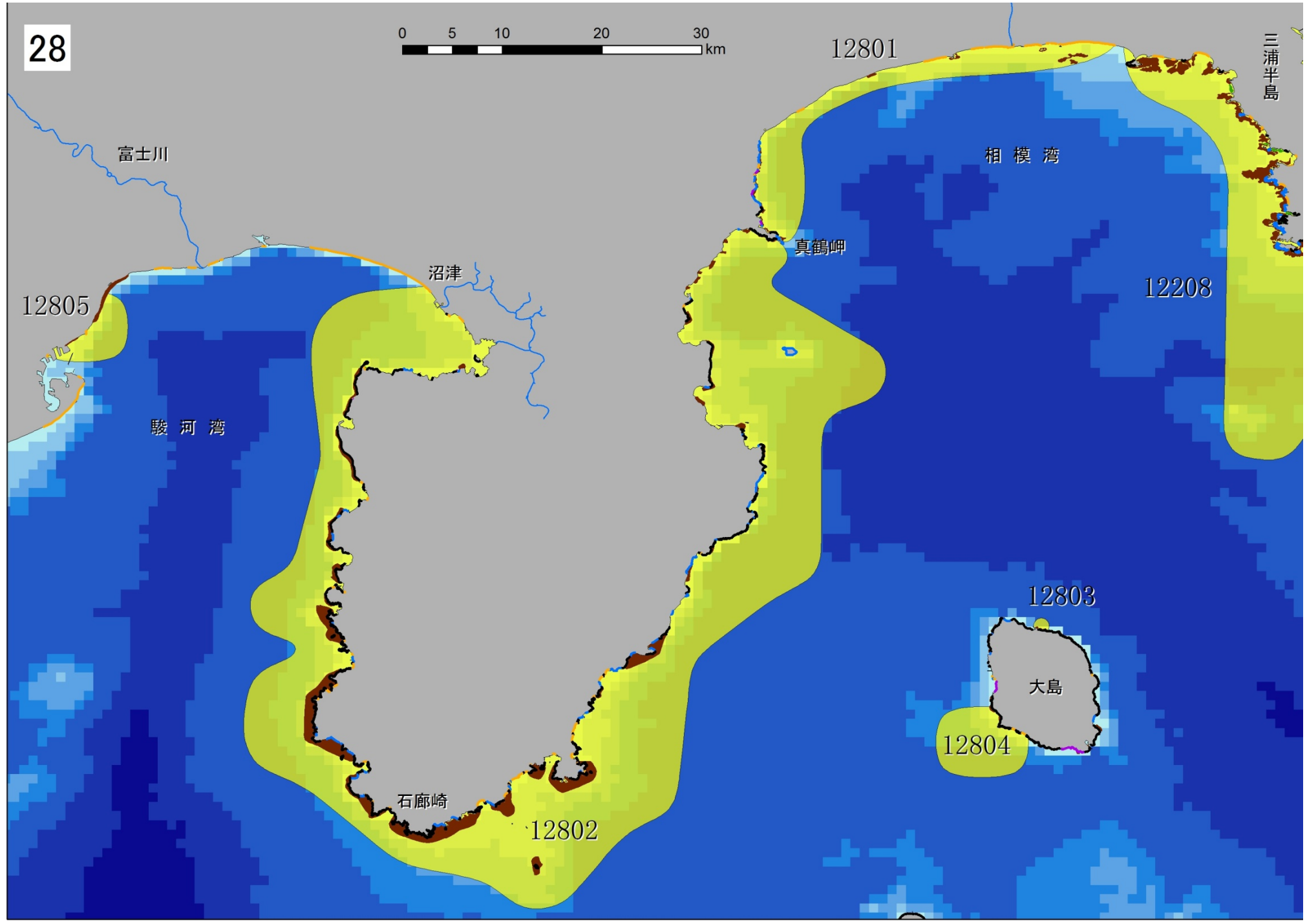
北硫黄島
12701

硫黄島

0 5 10 20 30 km



28



富士川

駿河湾

沼津

石廊崎

真鶴岬

相模湾

三浦半島

12805

12801

12208

12803

大島

12804

12802

29



12805

駿河湾

安部川

大井川

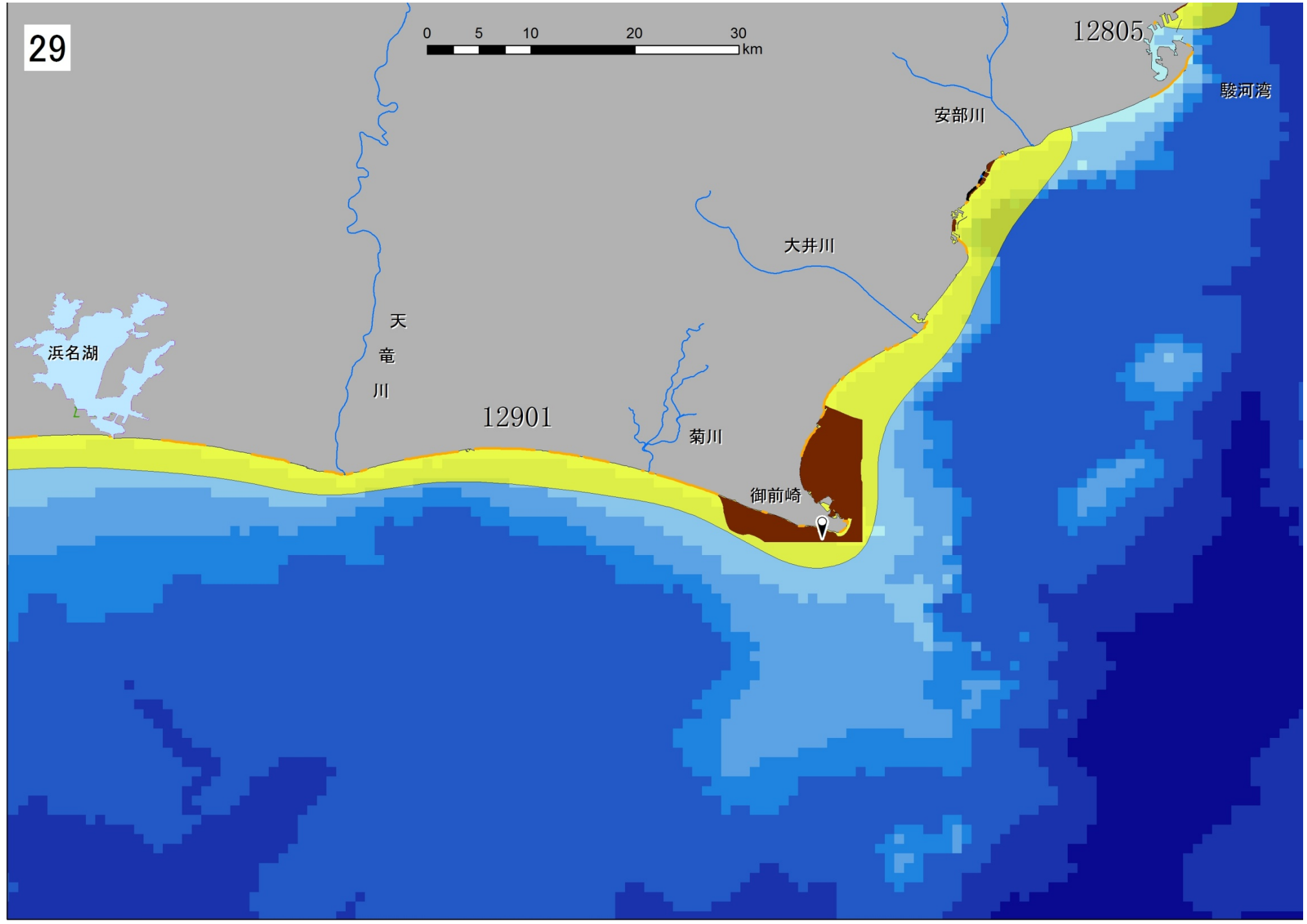
天
竜
川

浜名湖

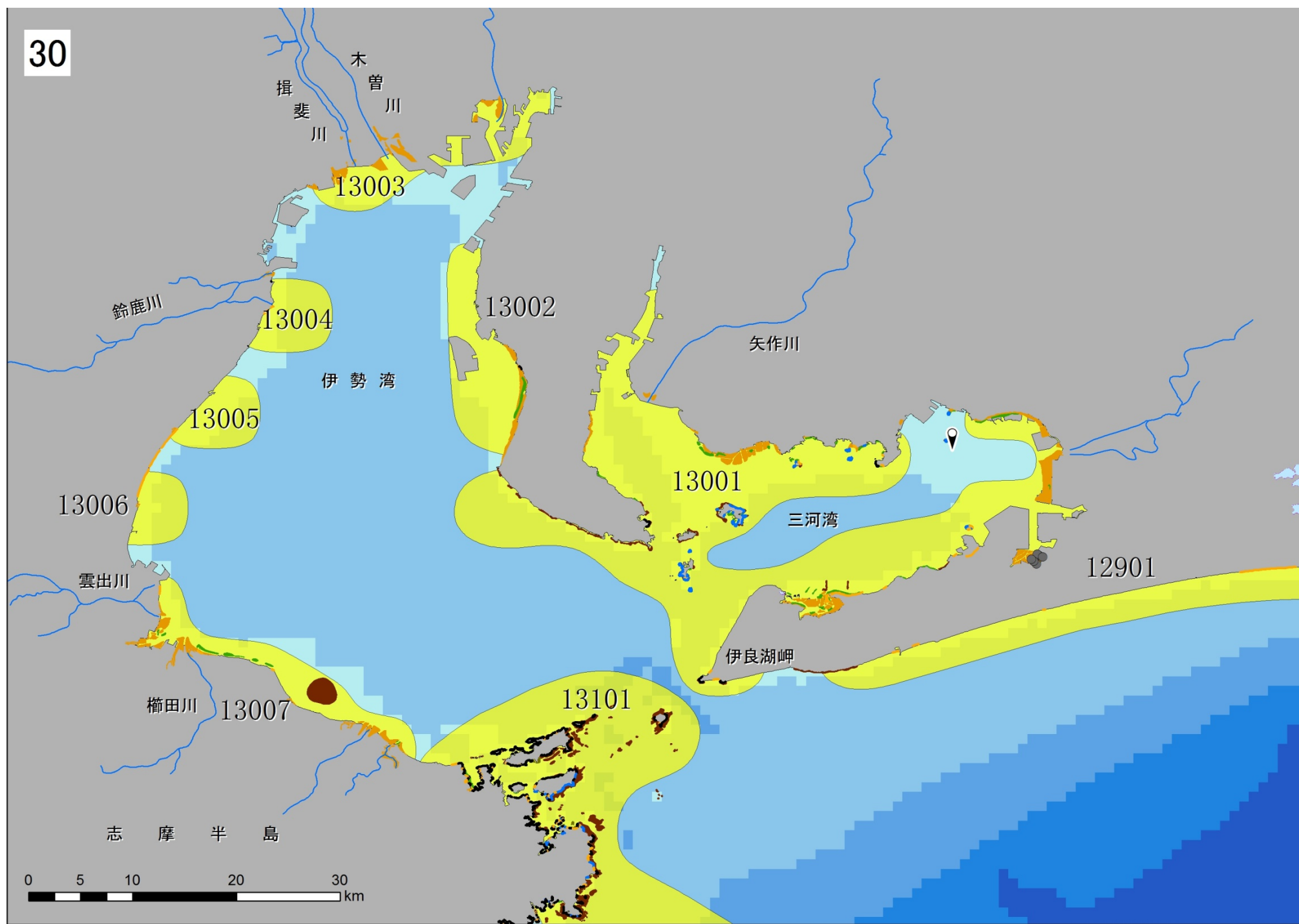
12901

菊川

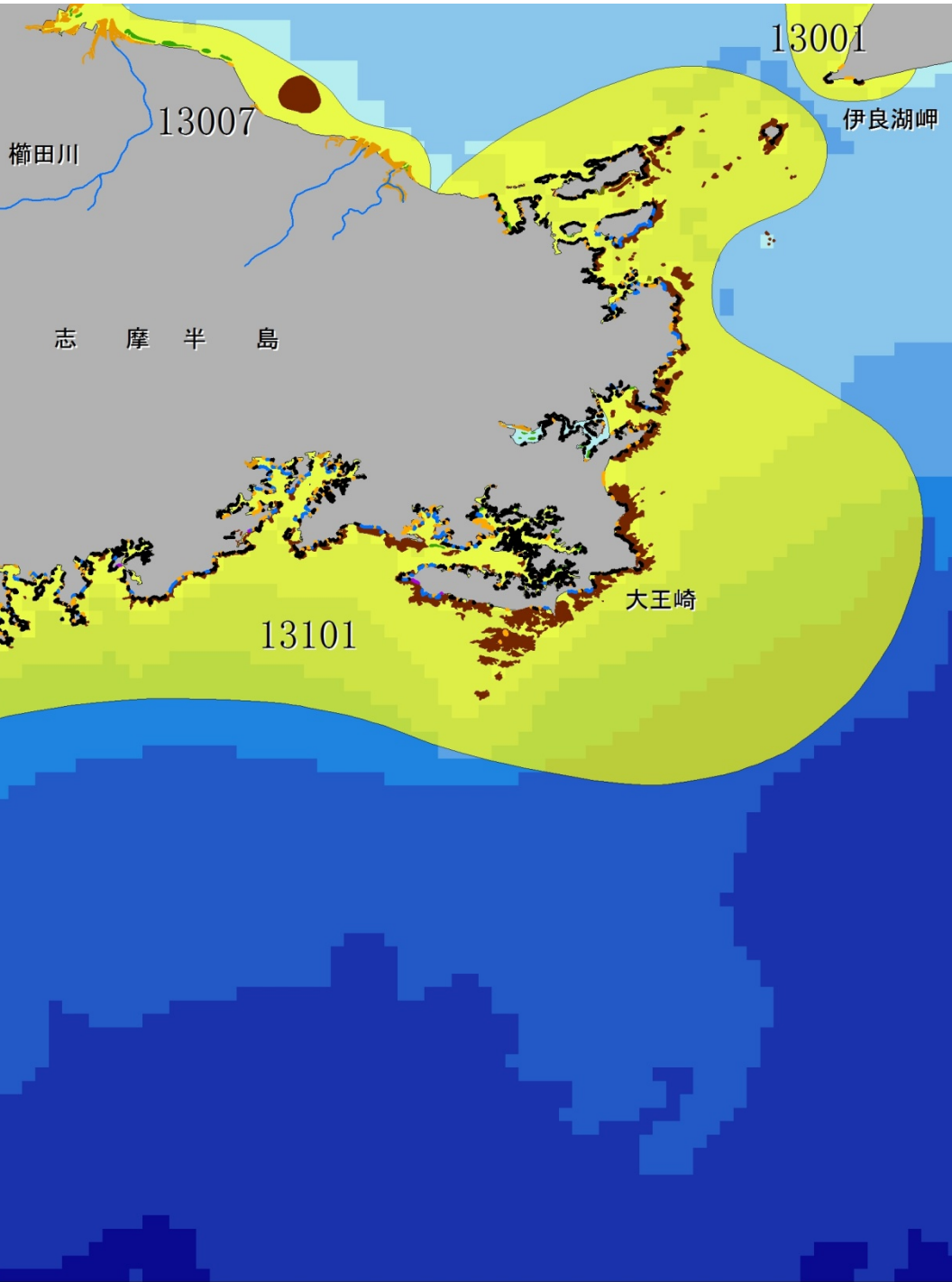
御前崎



30



31





32

13301

御坊

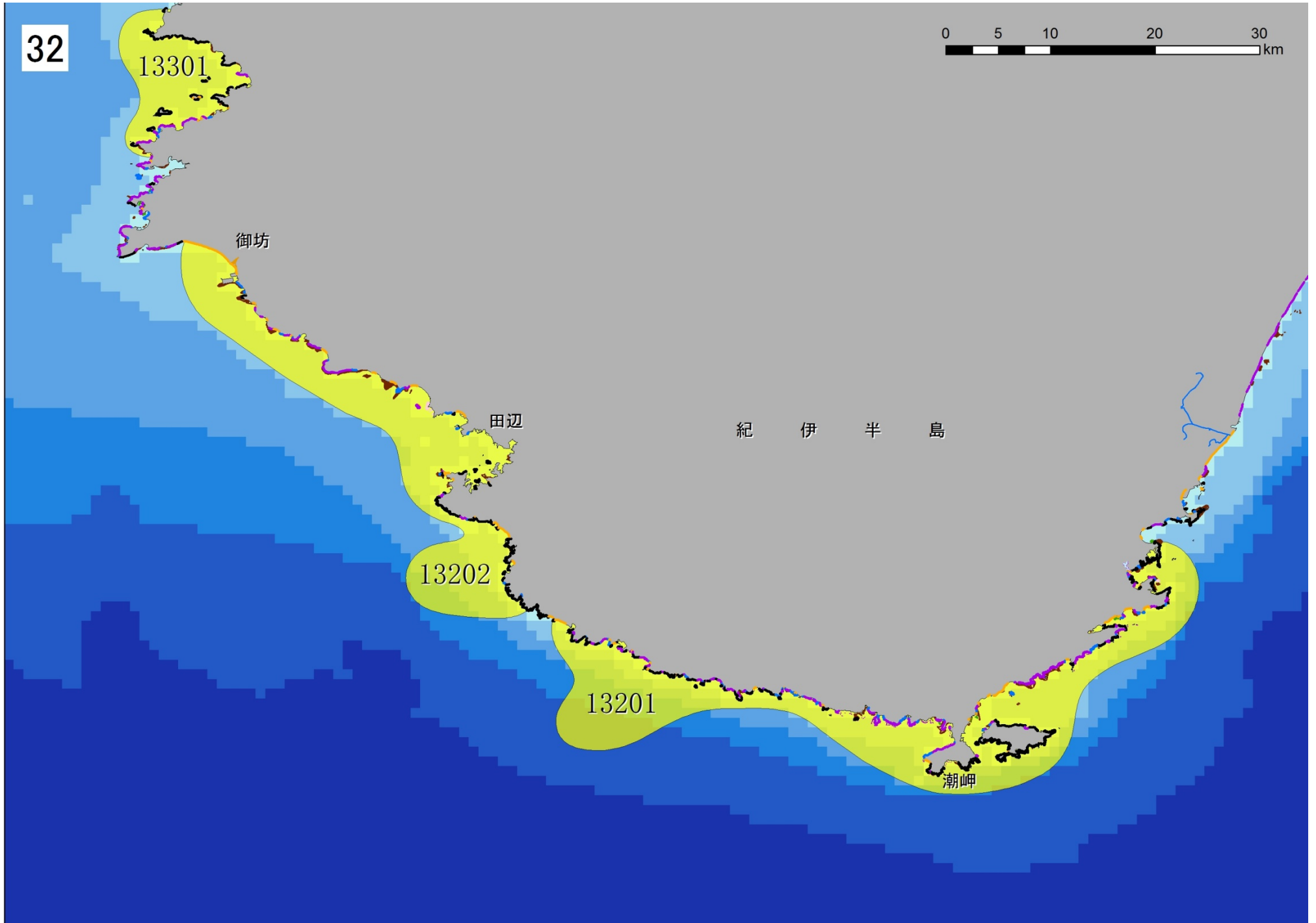
田辺

紀伊半島

13202

13201

潮岬



33

13401

大阪湾

13405

淡路島

13302

13303

紀ノ川

13304

吉野川

那賀川

13301

御坊

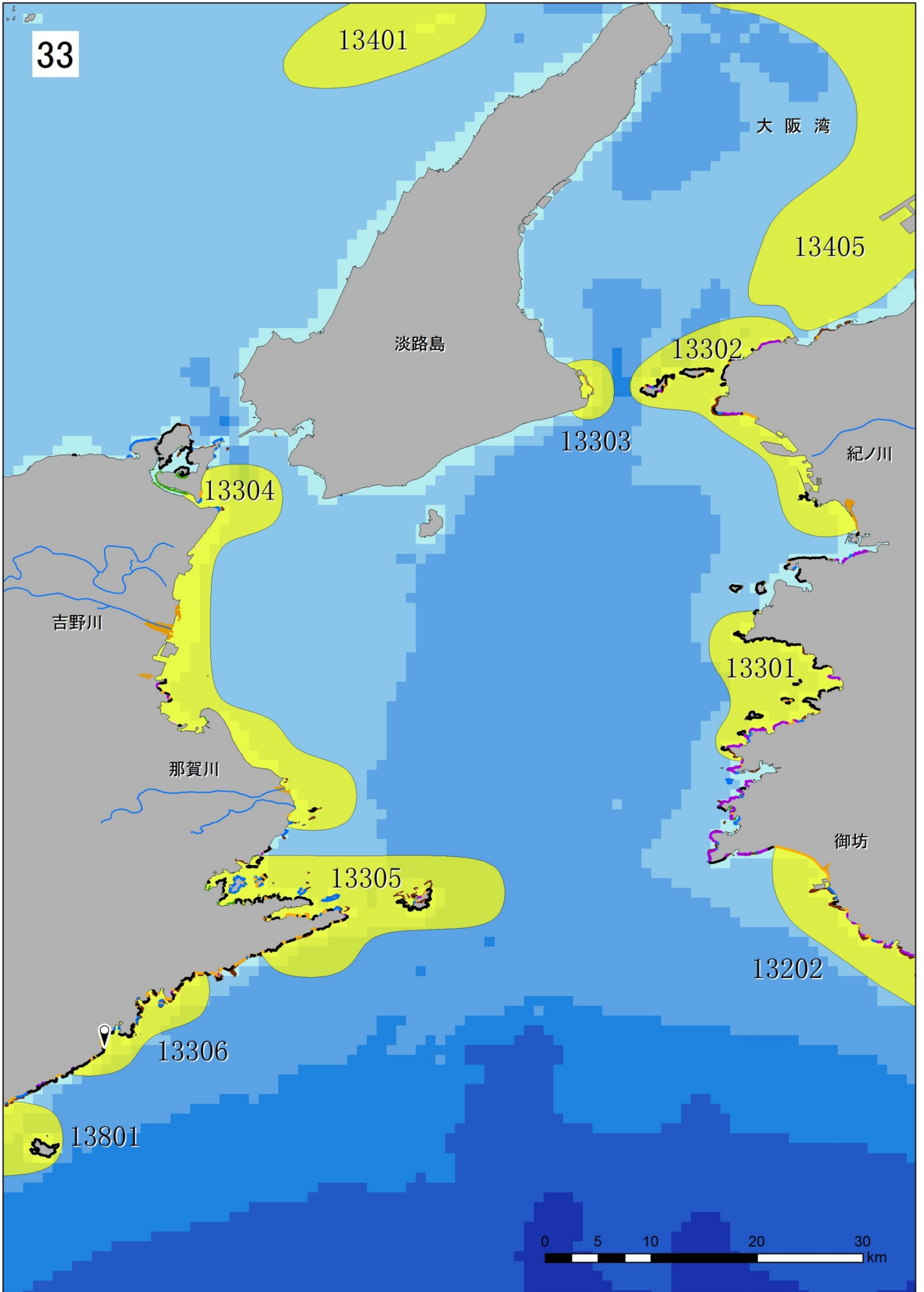
13305

13202

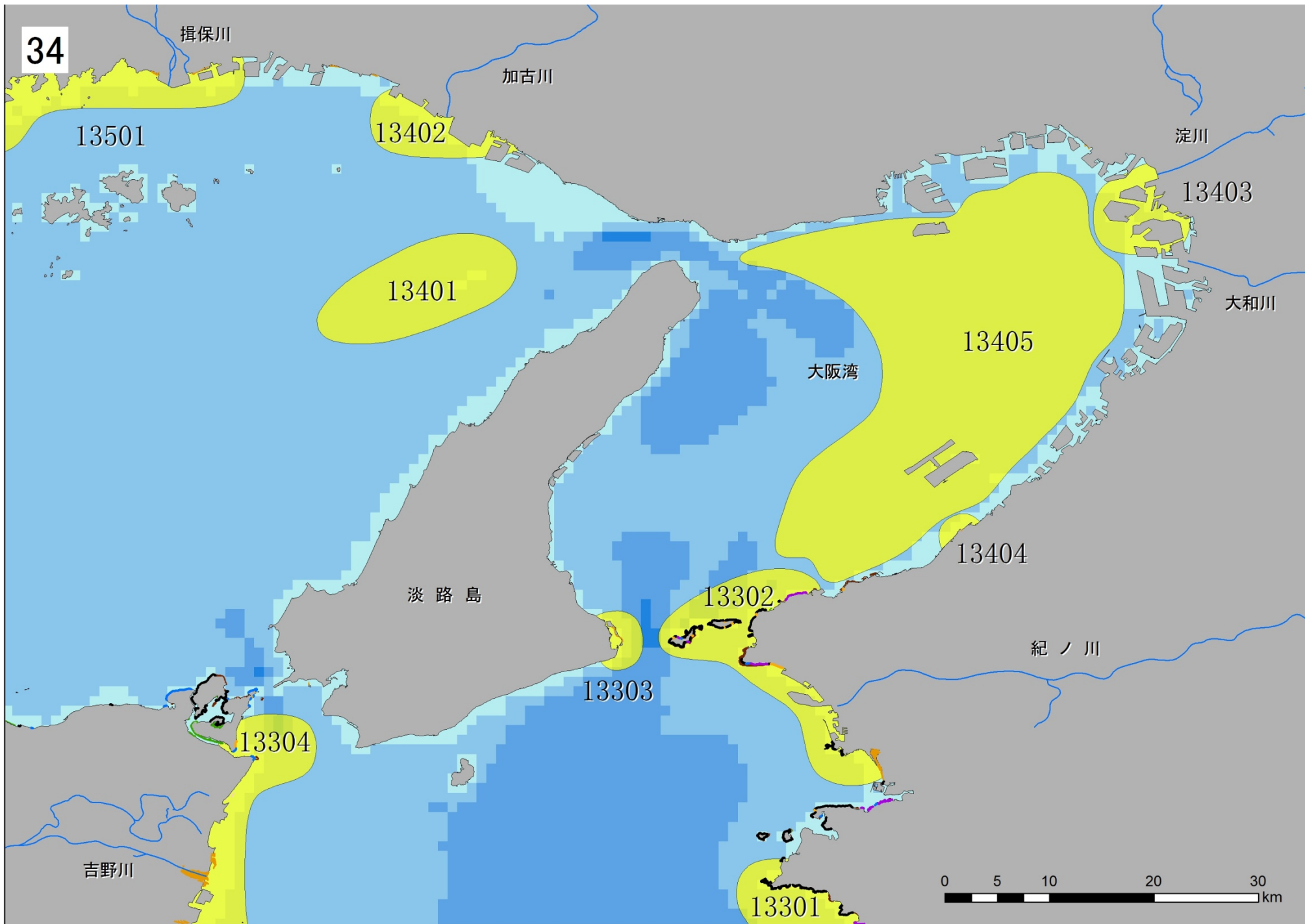
13306

13801

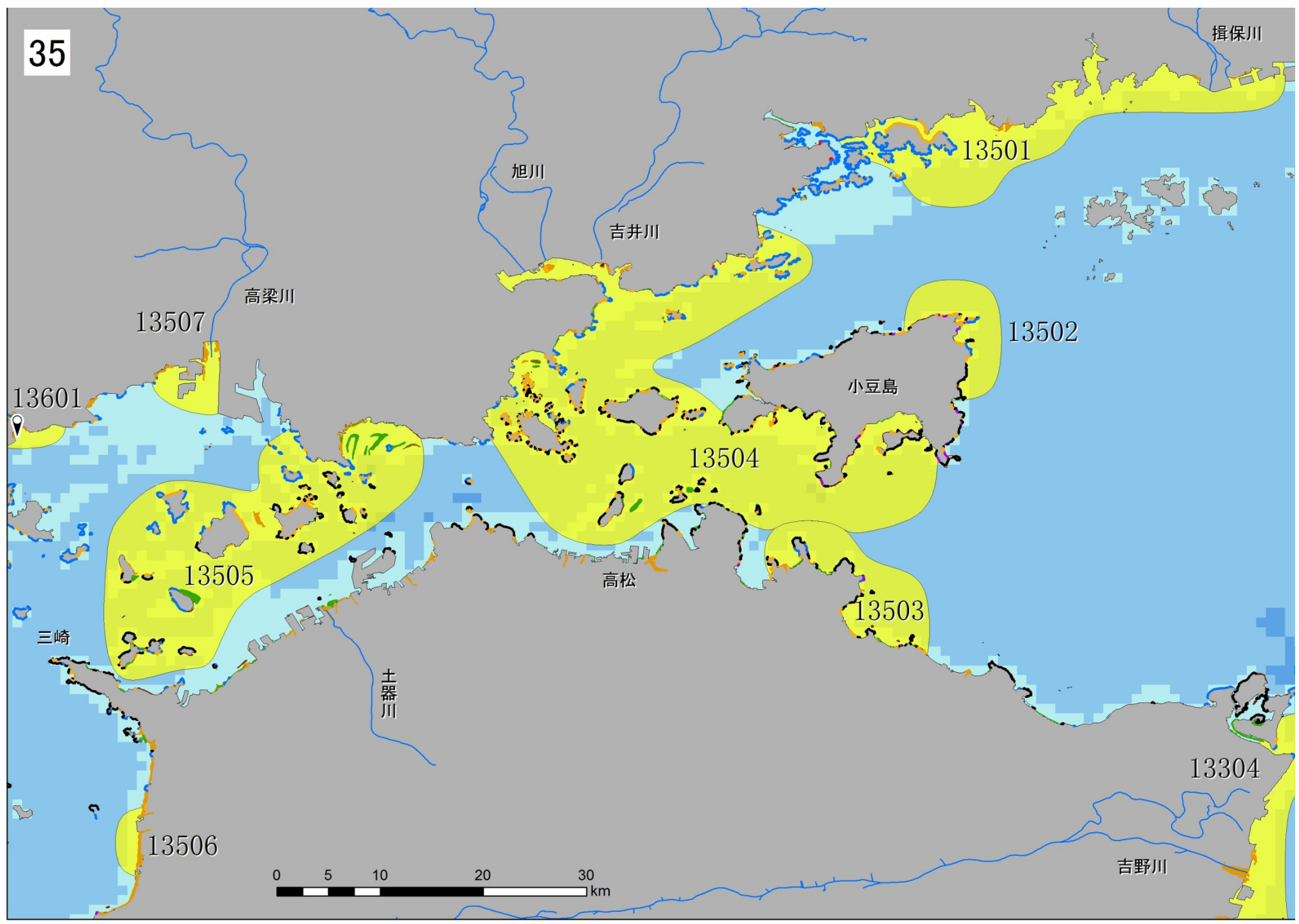
0 5 10 20 30 km



34



35



揖保川

旭川

吉井川

高梁川

13507

13501

13502

13601

小豆島

13504

13505

高松

13503

三崎

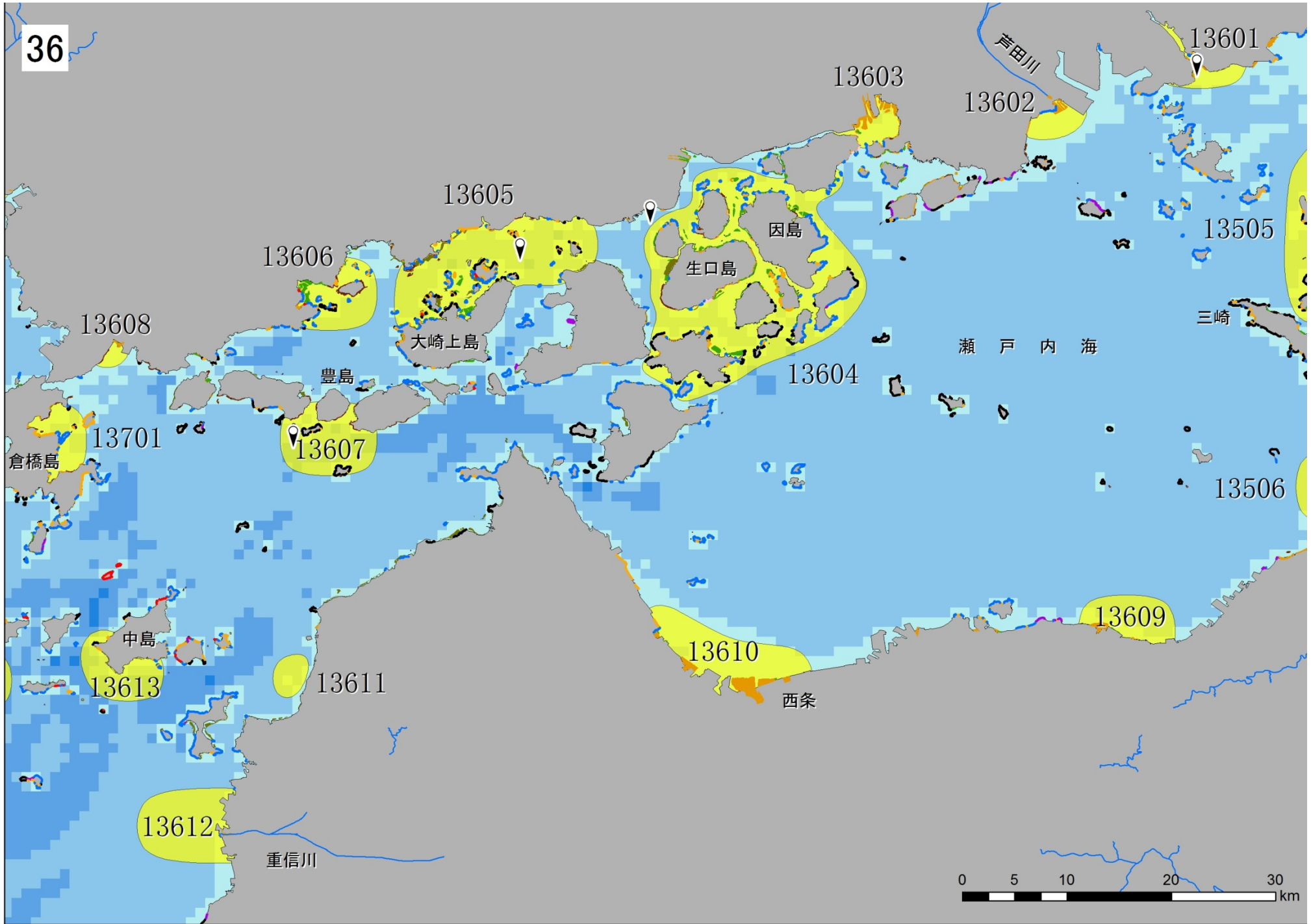
土器川

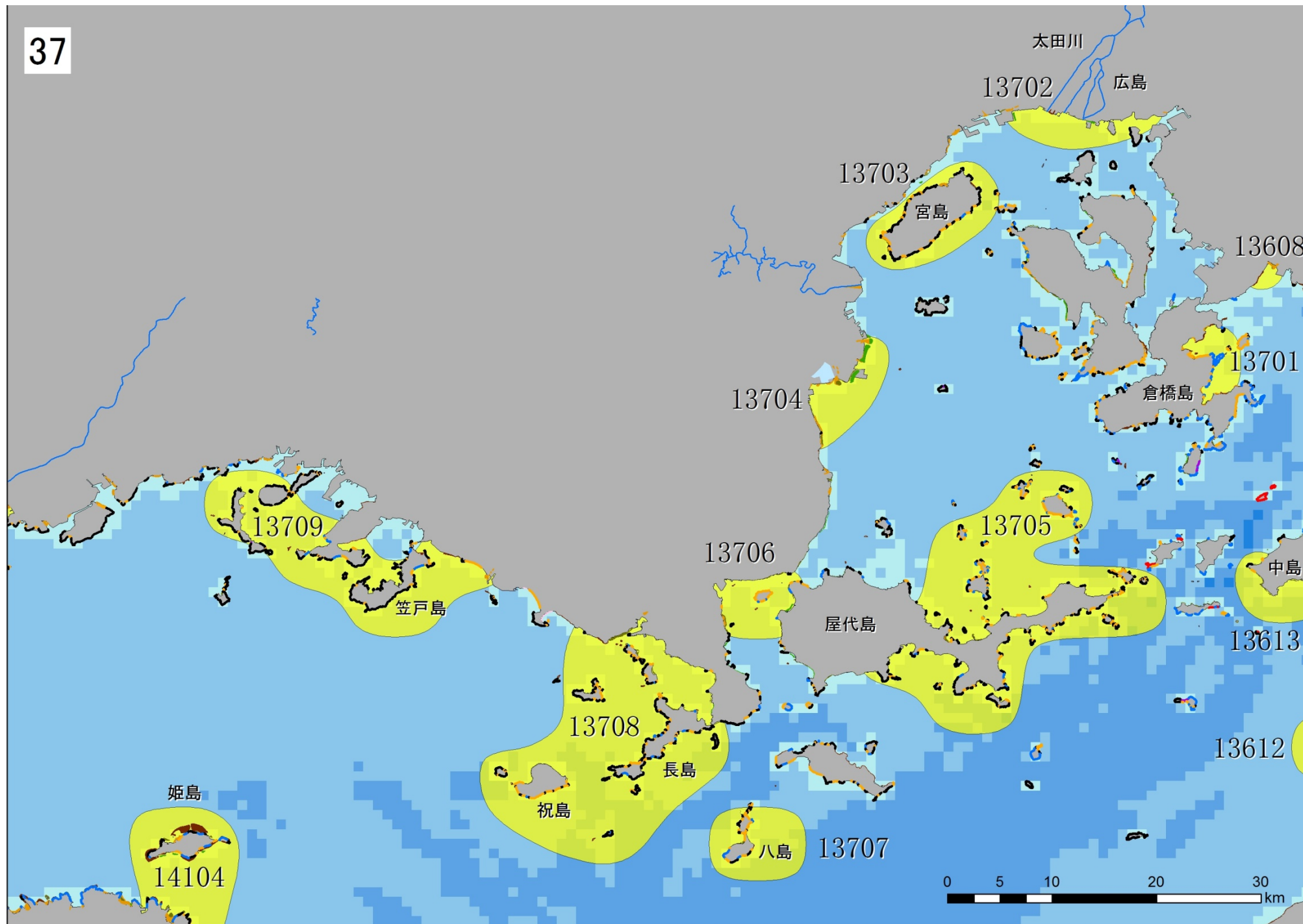
13304

13506

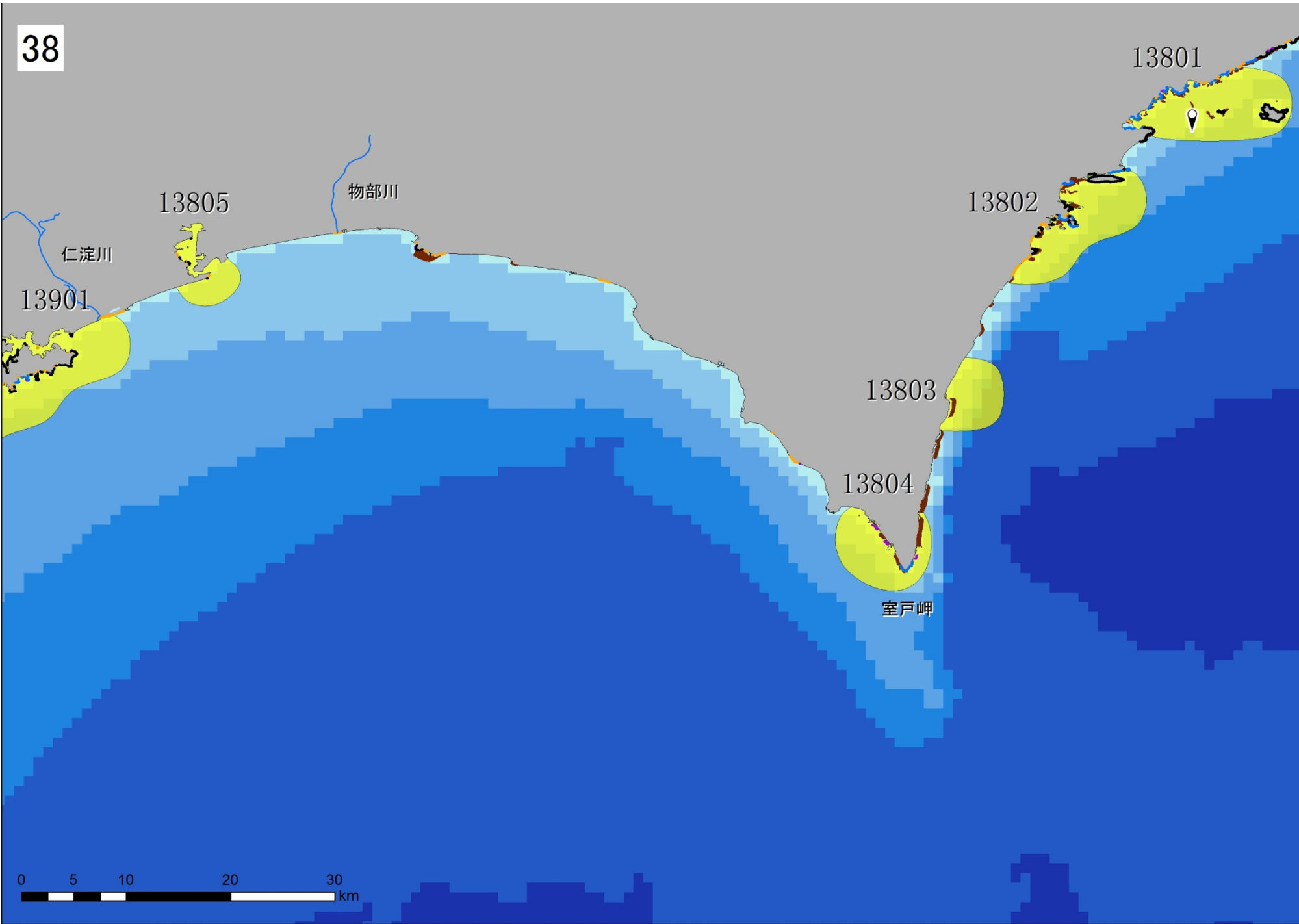
吉野川

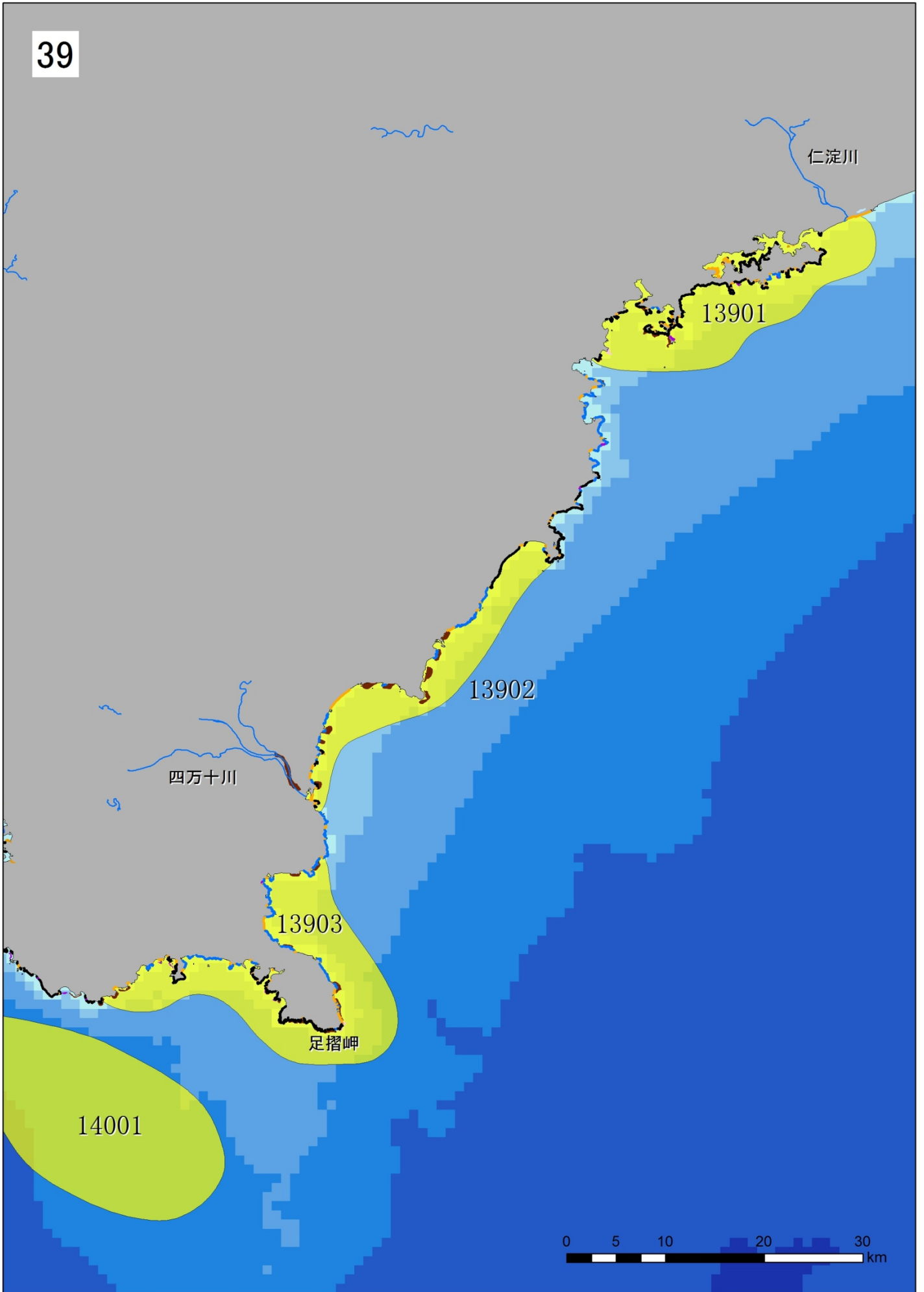


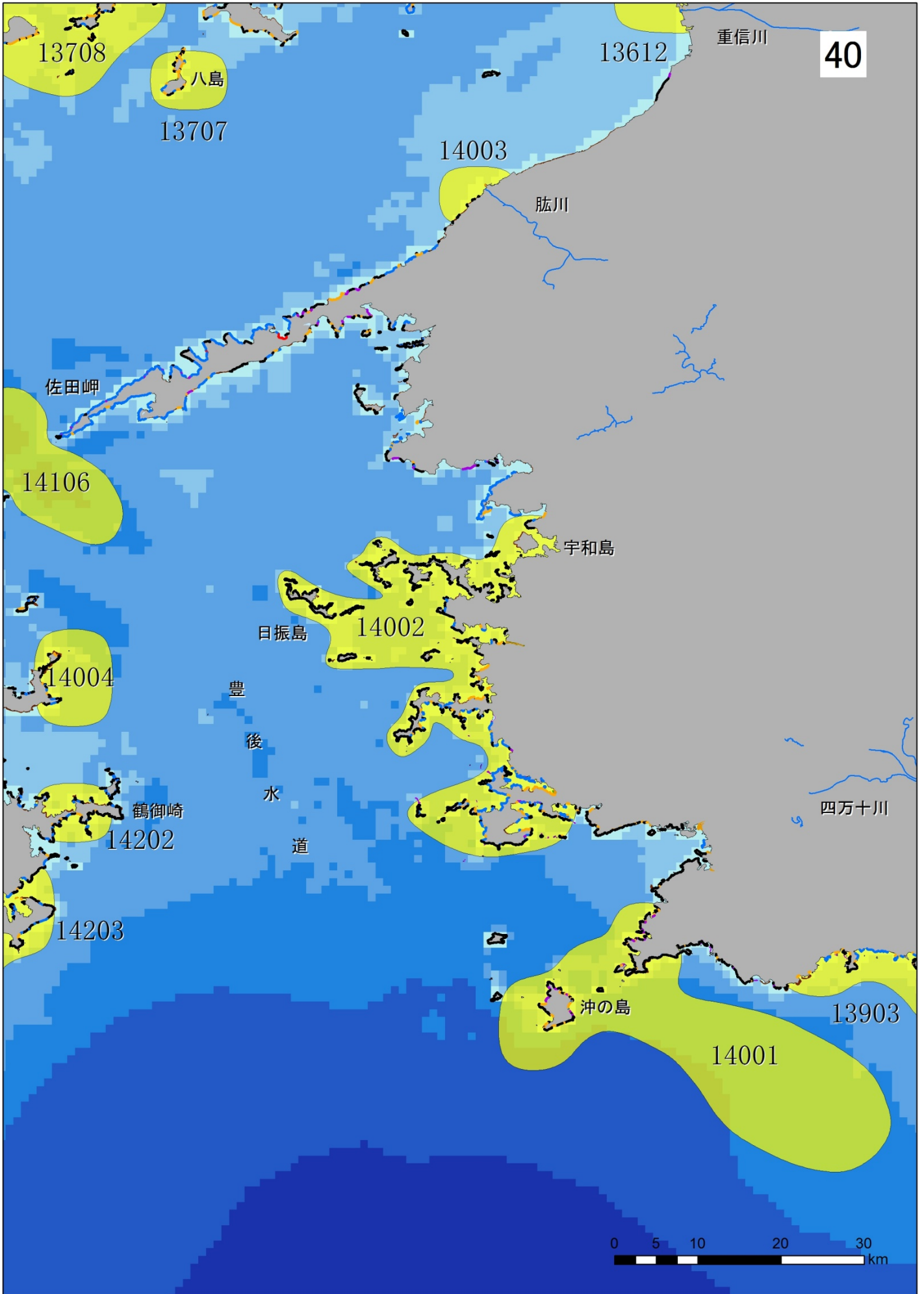


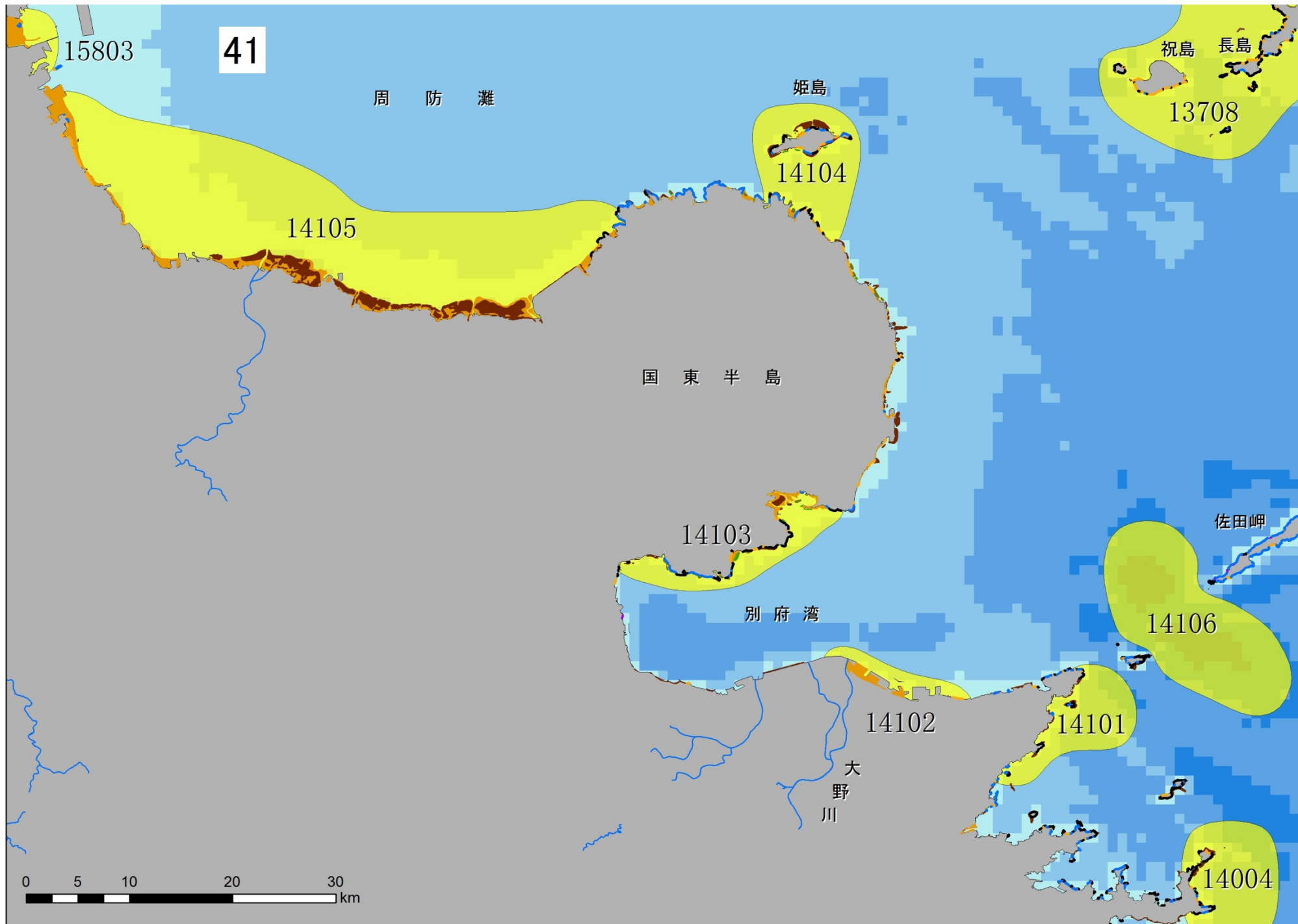


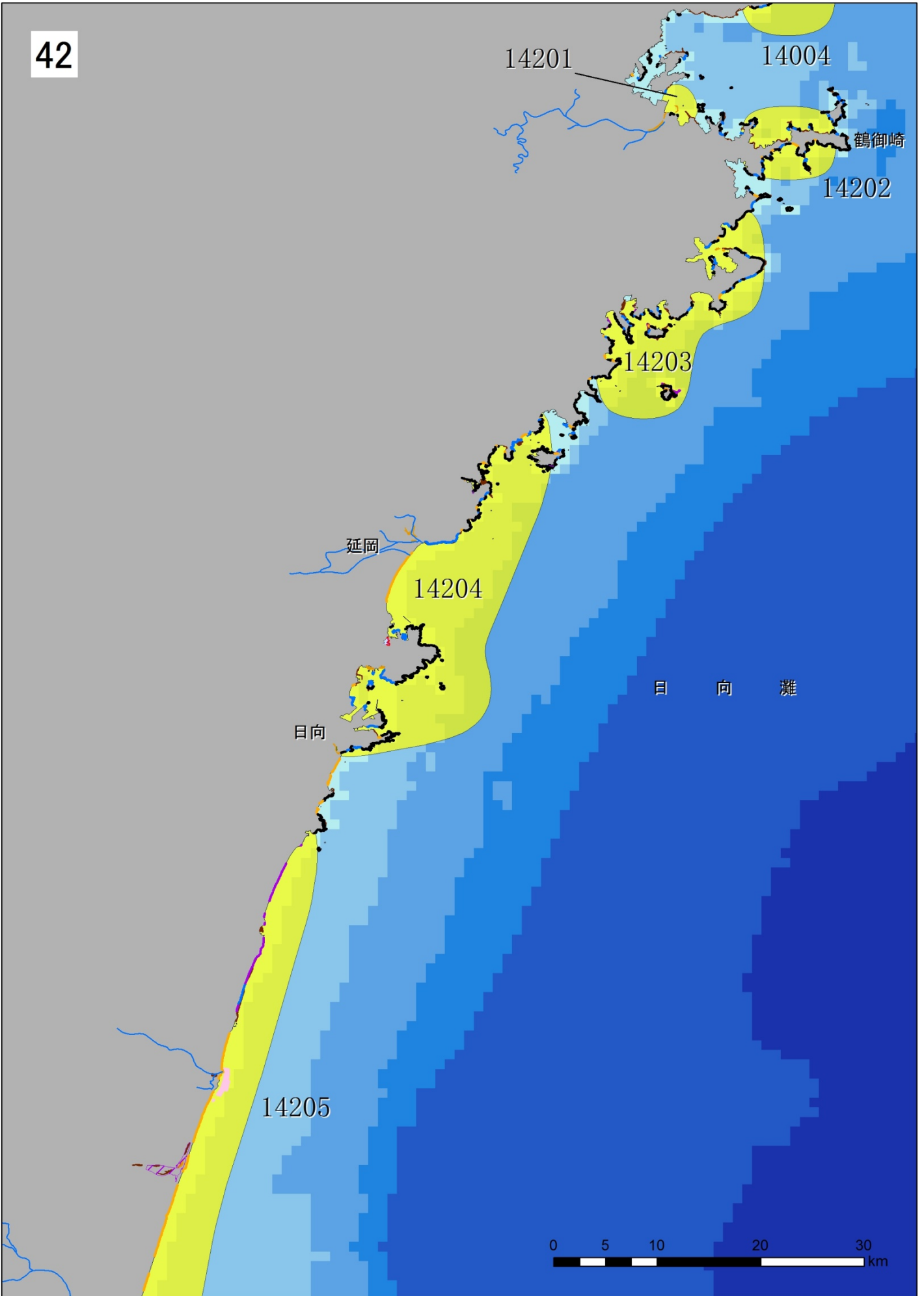
38











43

大淀川

14205

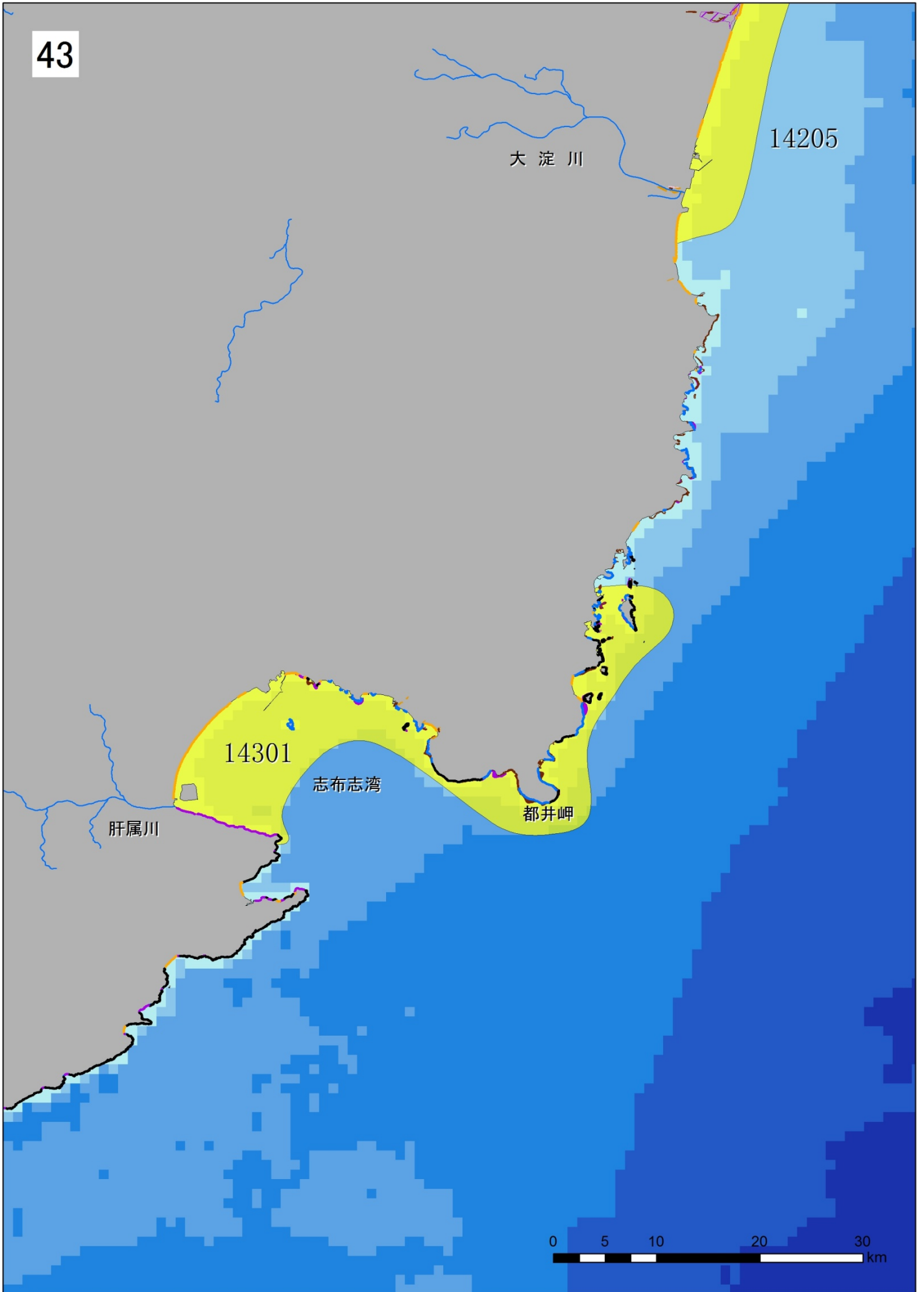
14301

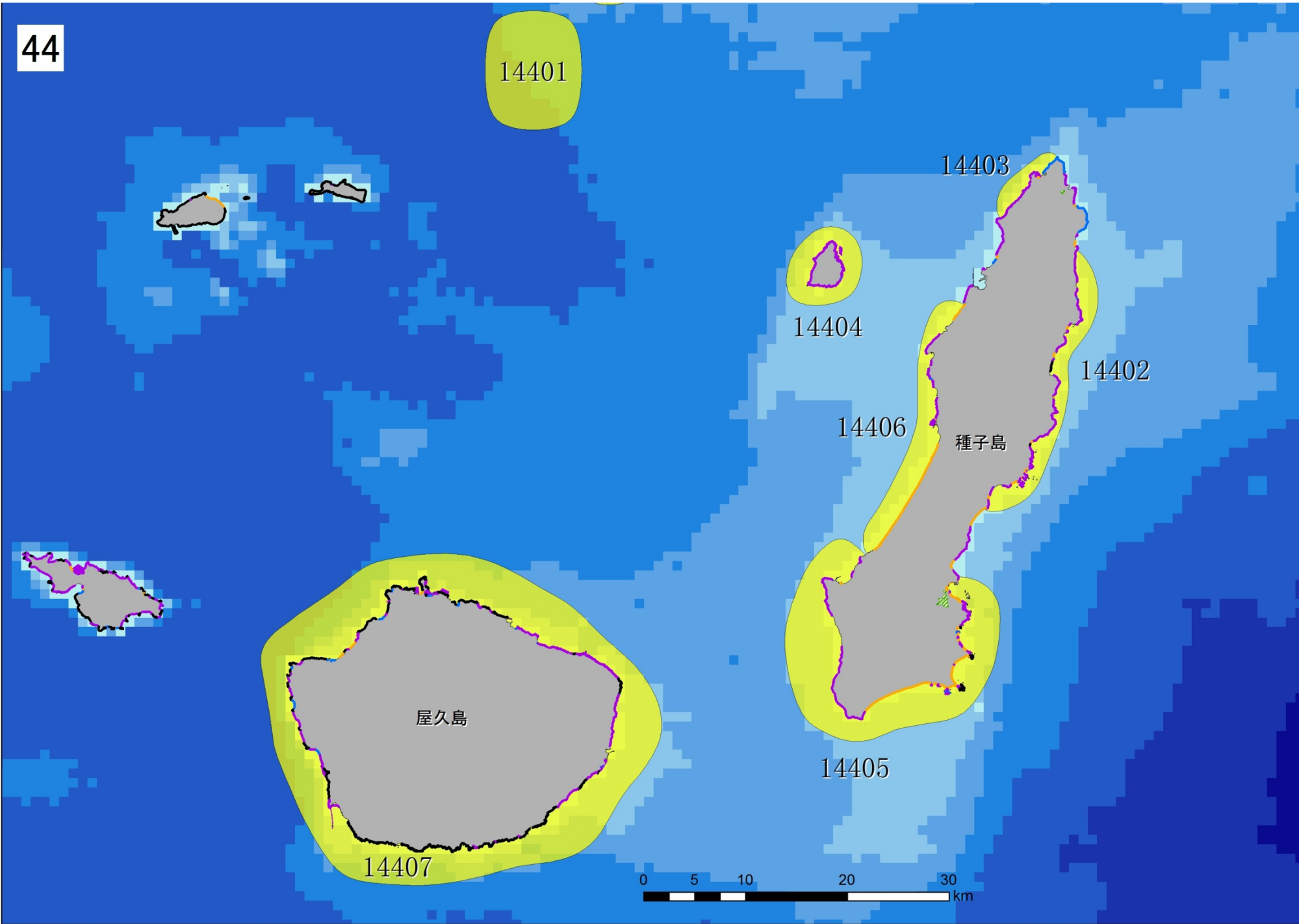
志布志湾

都井岬

肝属川

0 5 10 20 30 km





口之島



14501



14502

諏訪之瀬島



14503

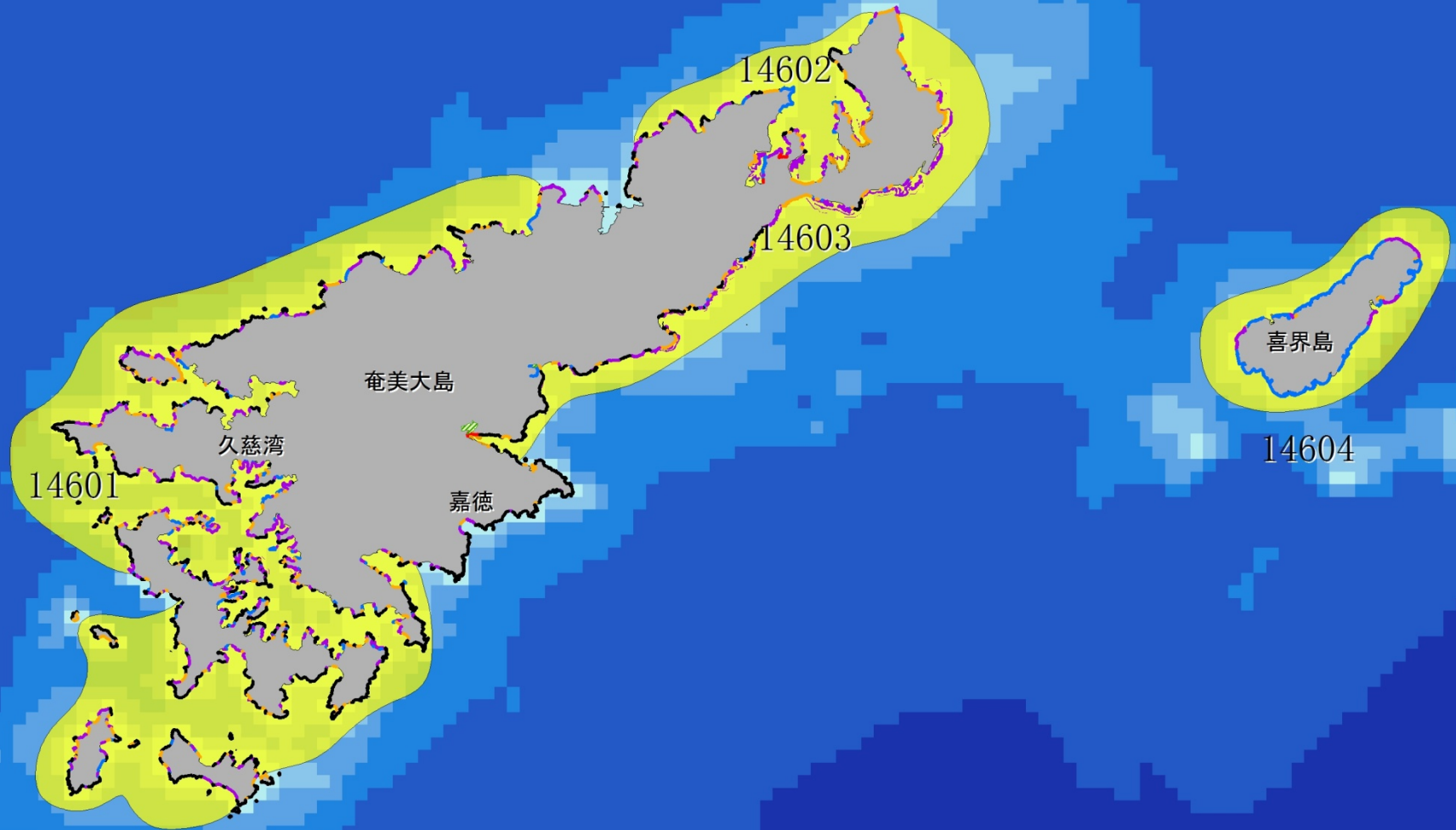
悪石島

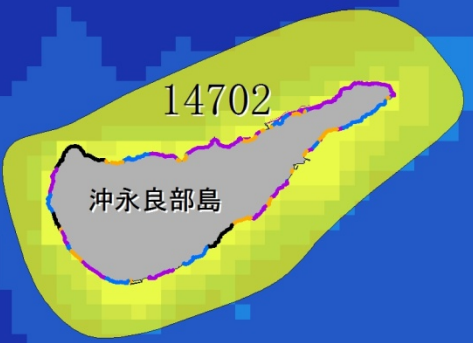
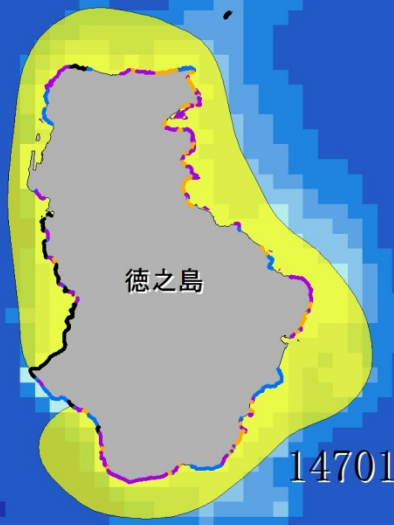


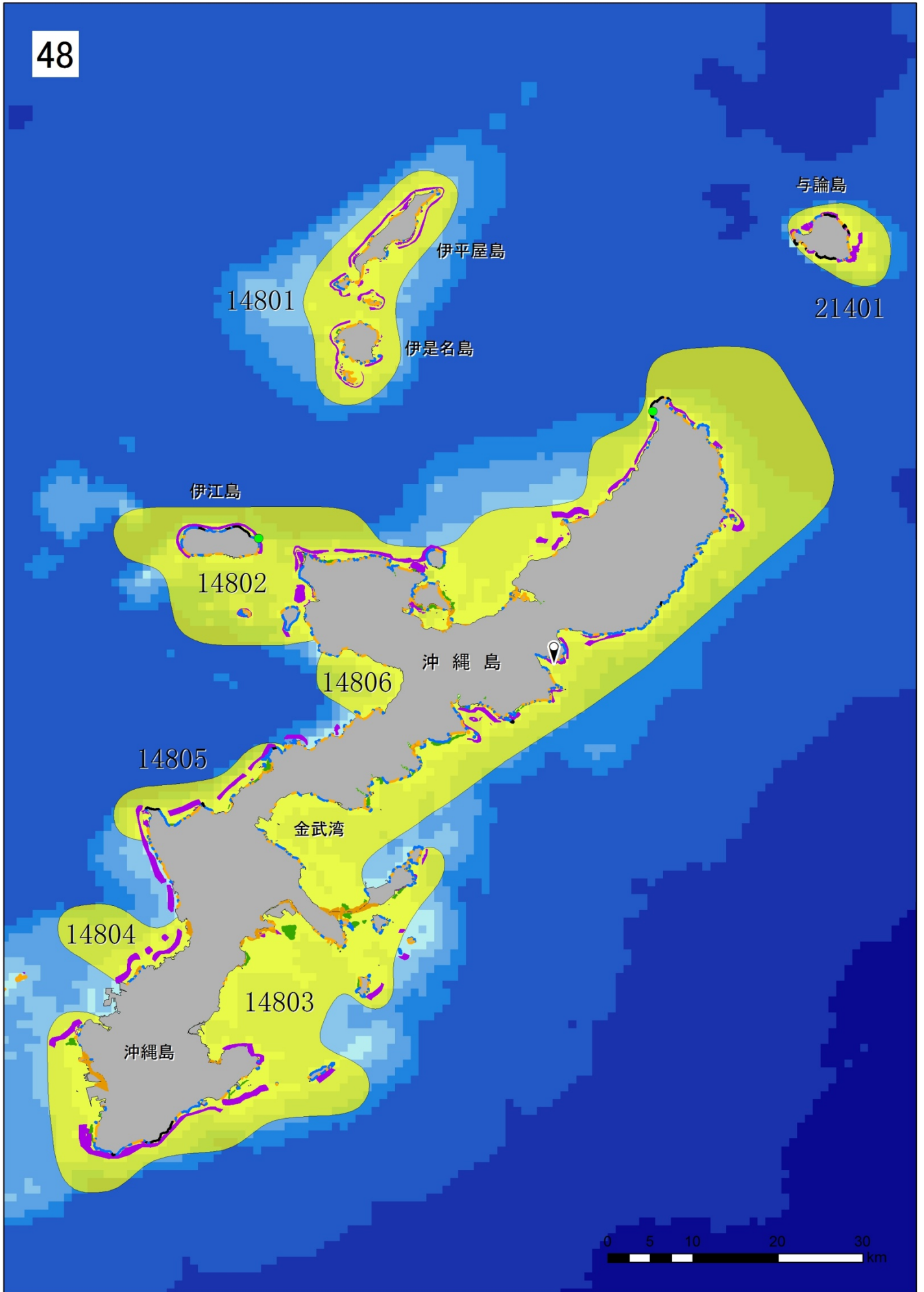
14504

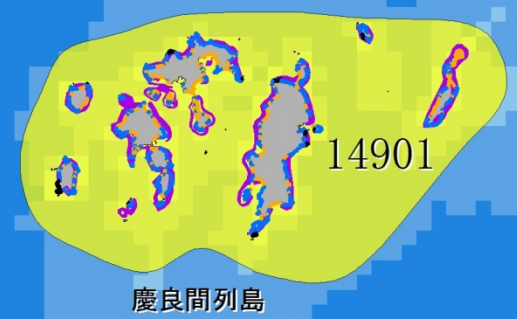
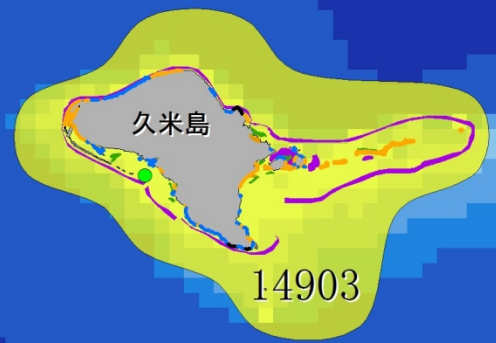
小宝島











15003



水納島

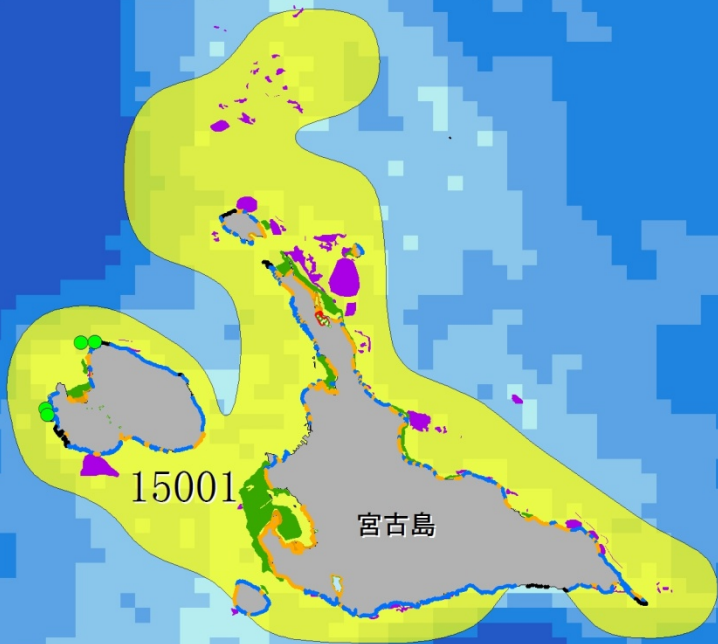


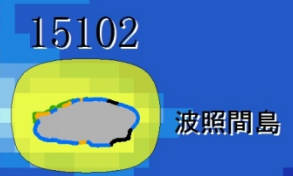
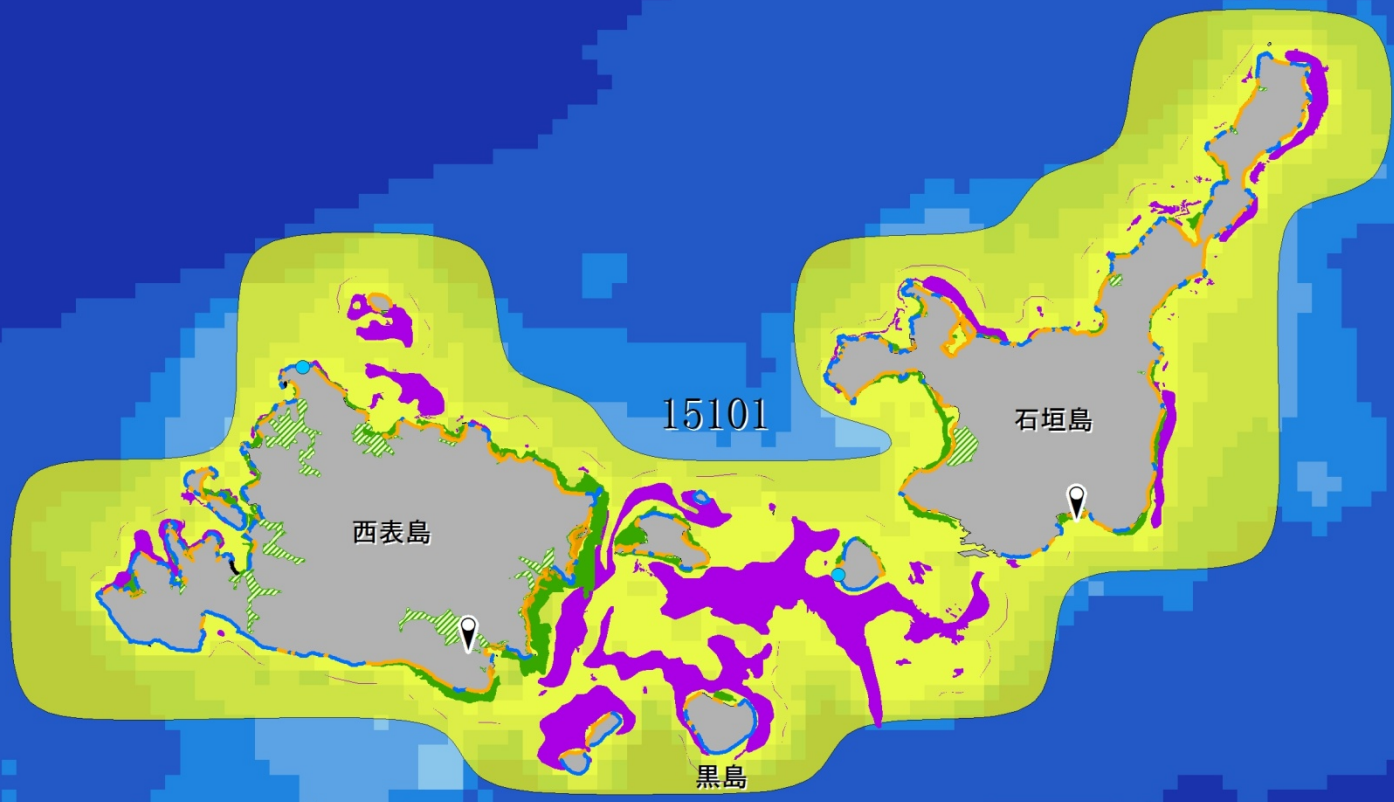
15002

多良間島

15001

宮古島





波照間島

52

川内川

15209

15201

15208

吹上浜

桜島

15202

15207

15203

野間岬

薩摩半島

錦江湾

15204

大隅半島

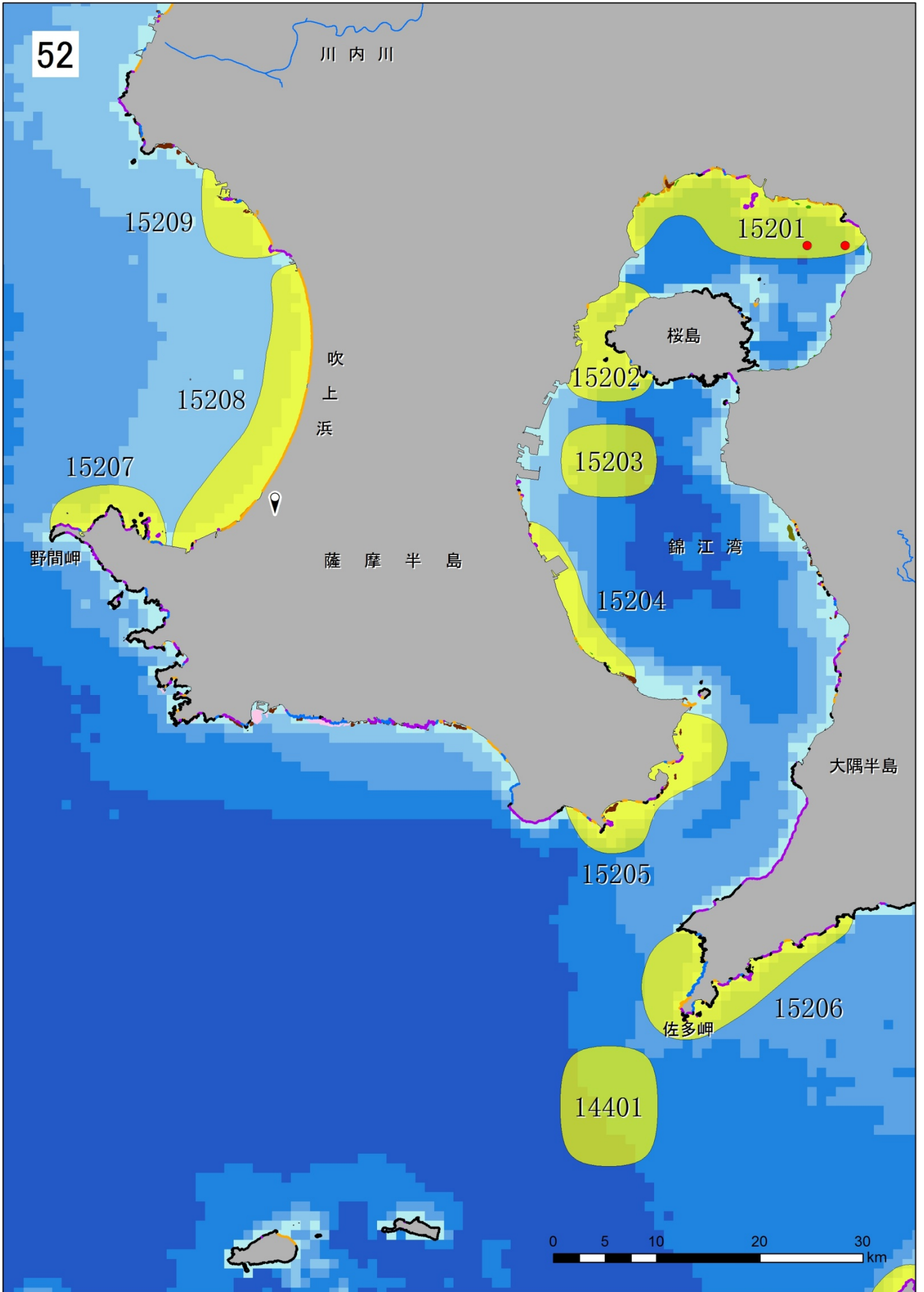
15205

佐多岬

15206

14401

0 5 10 20 30 km



53

野母崎

15404

15301

15401

上島

下島

牧島

樋島

御所浦島

獅子島

15302

八代海
(不知火海)

桑島
大島

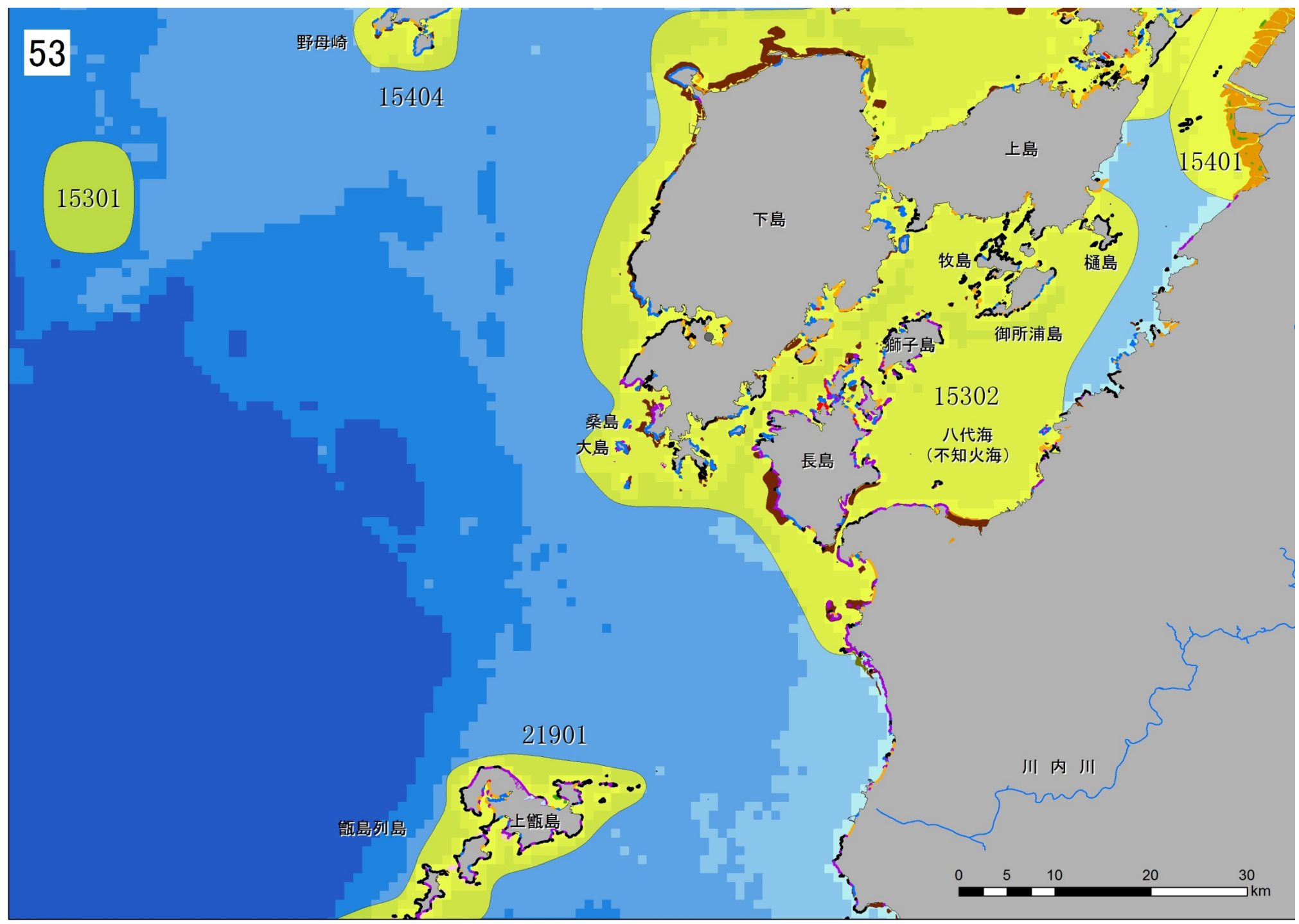
長島

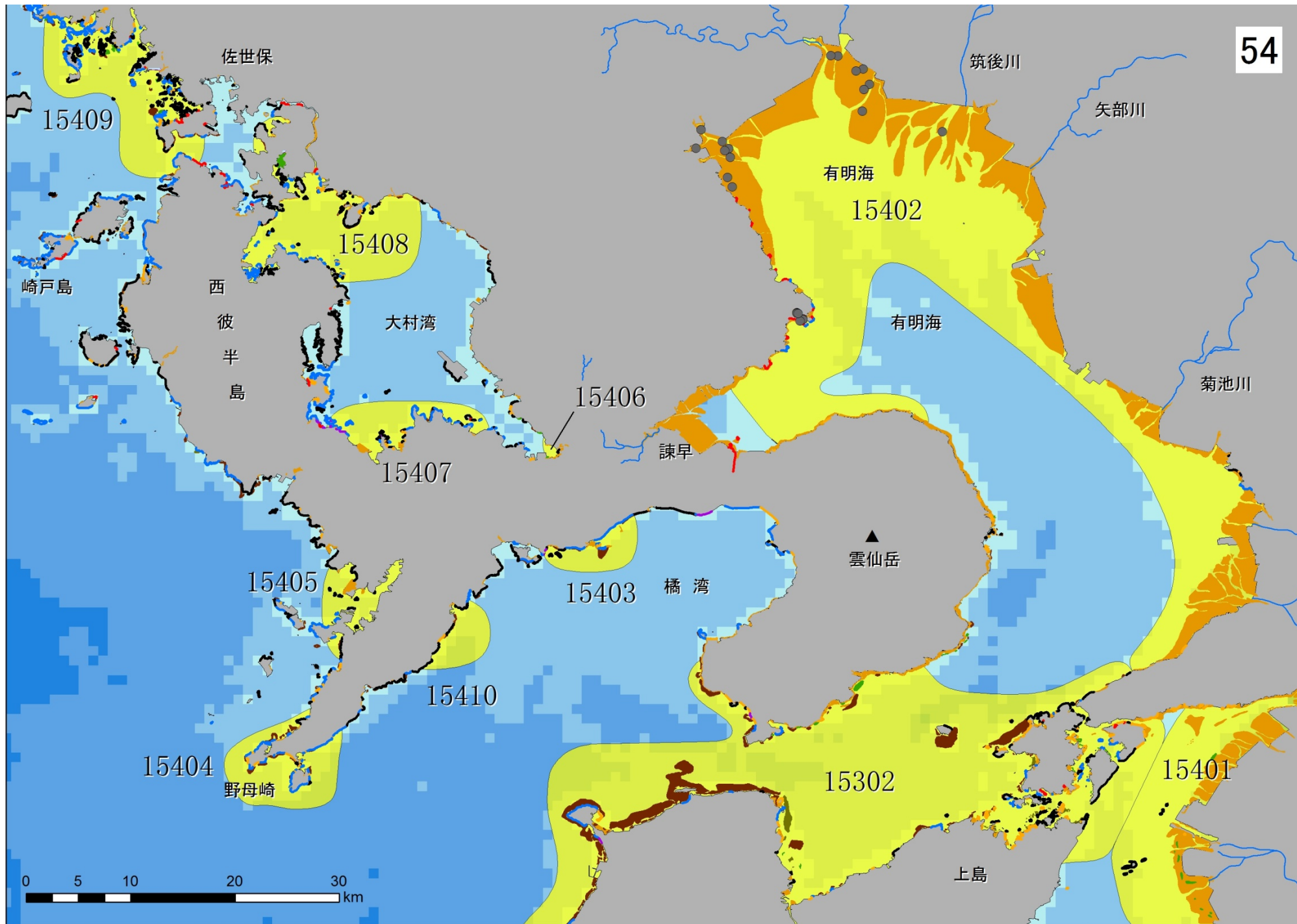
21901

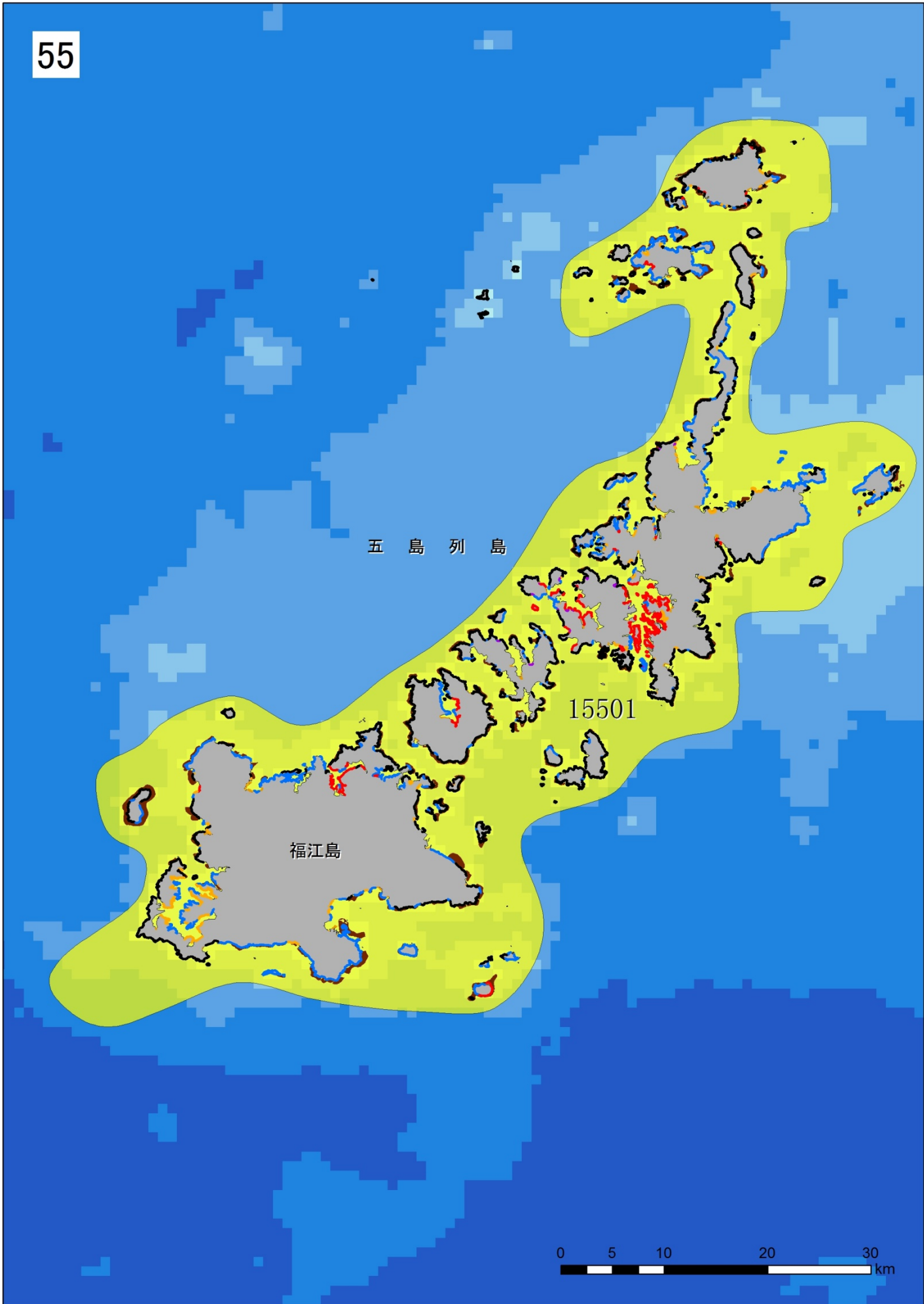
甞島列島

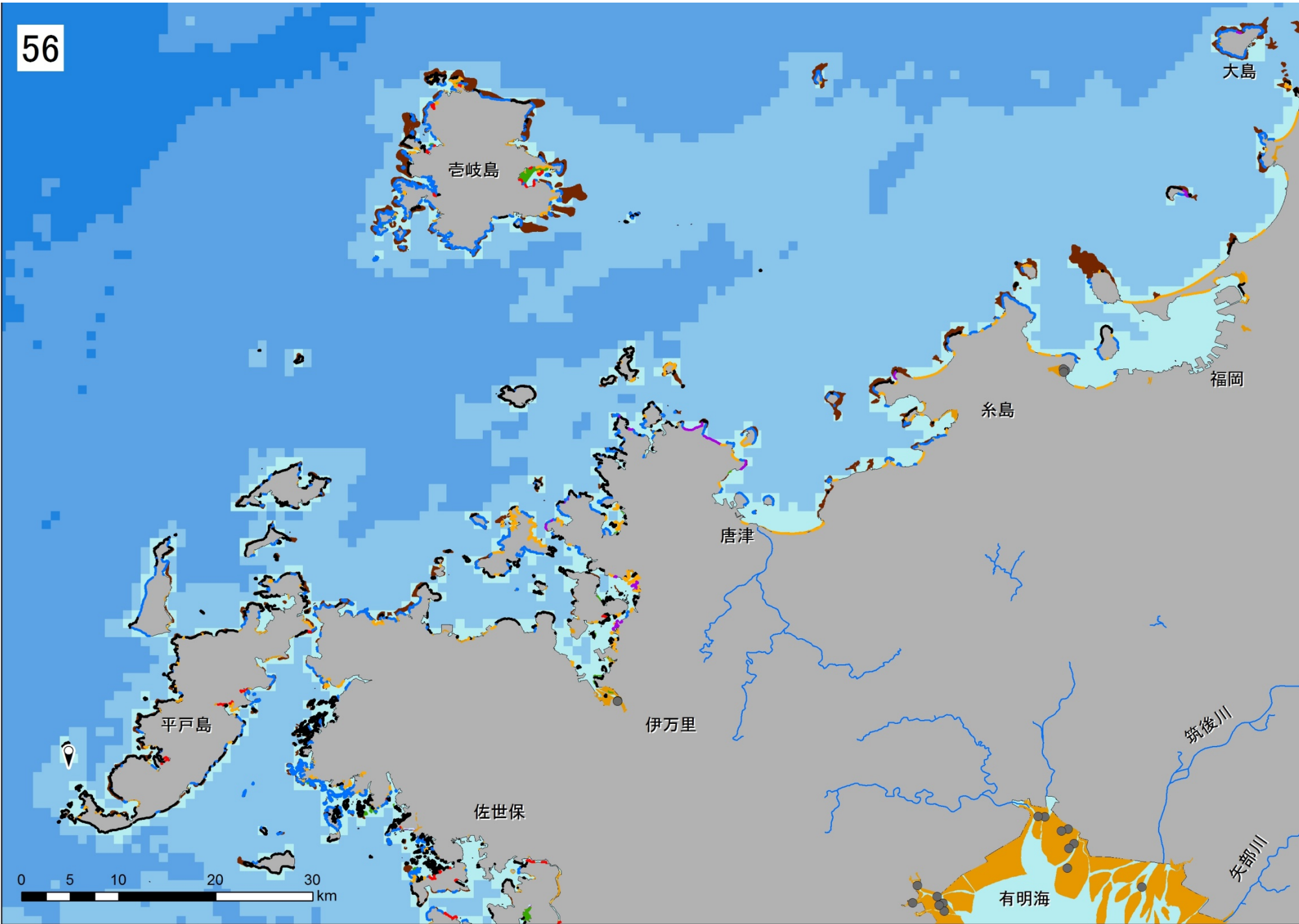
上甞島

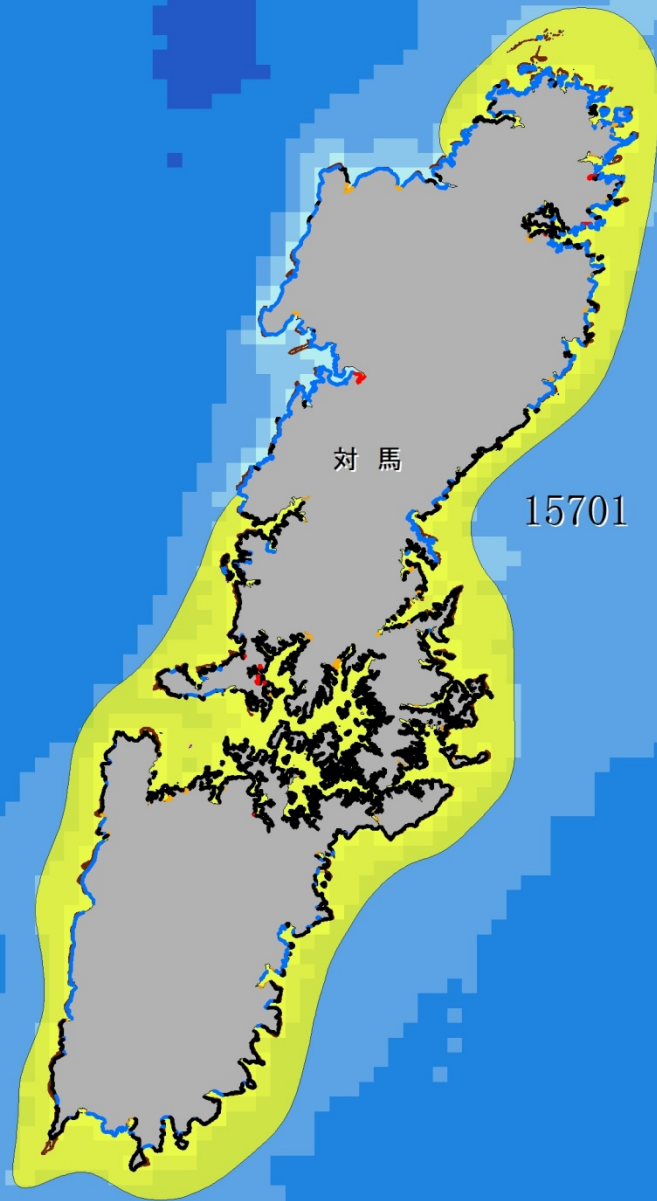
川内川

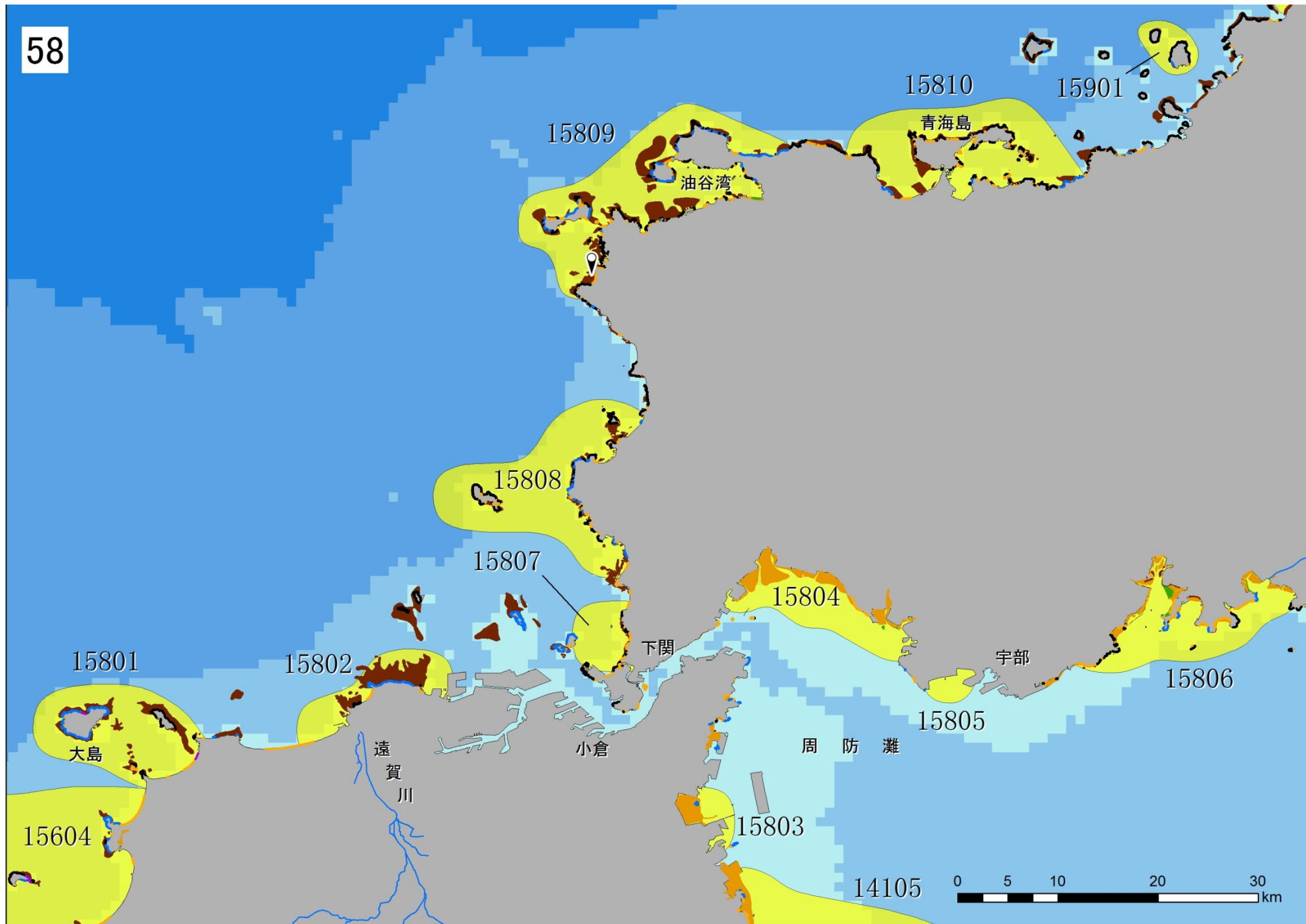




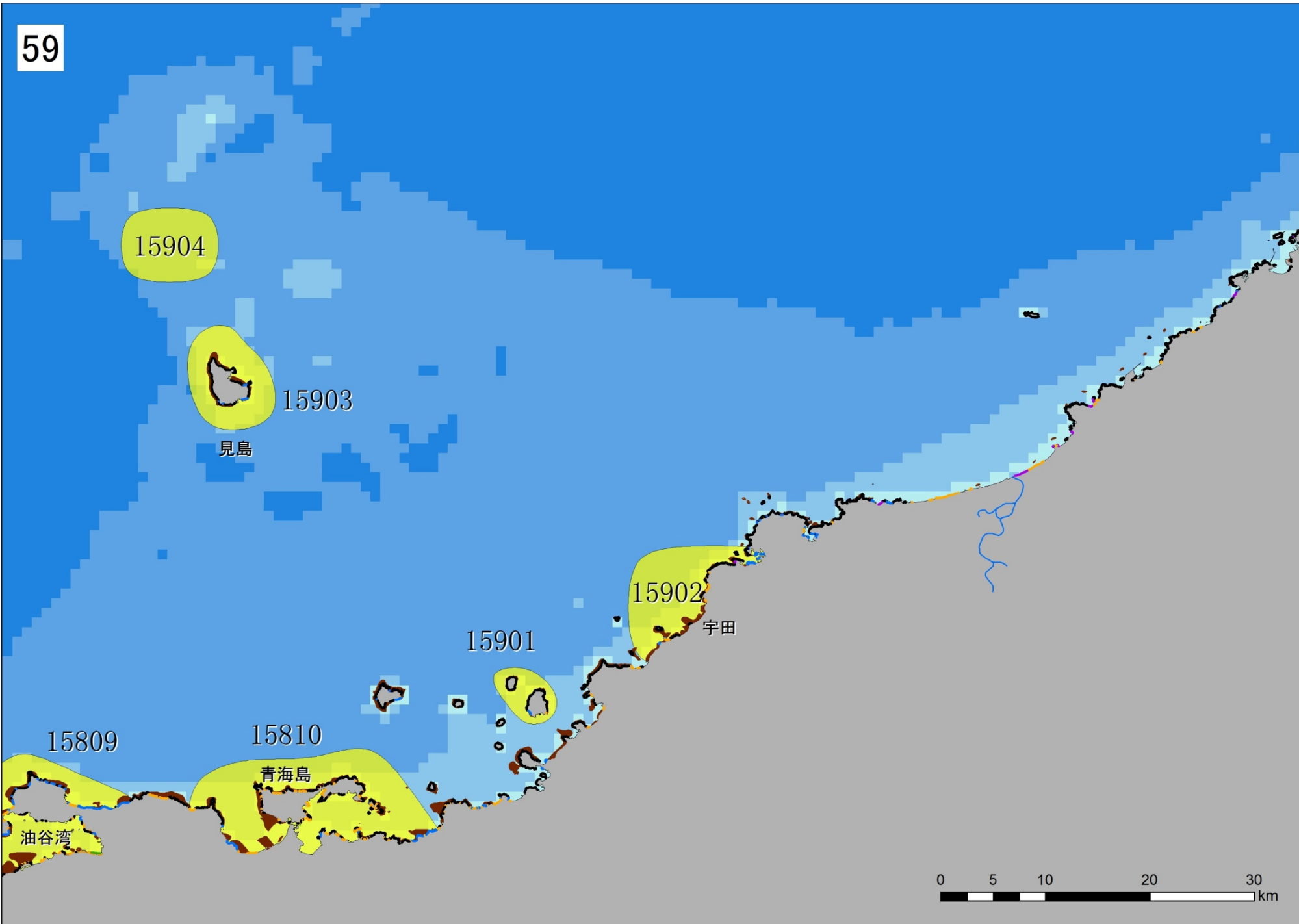








59



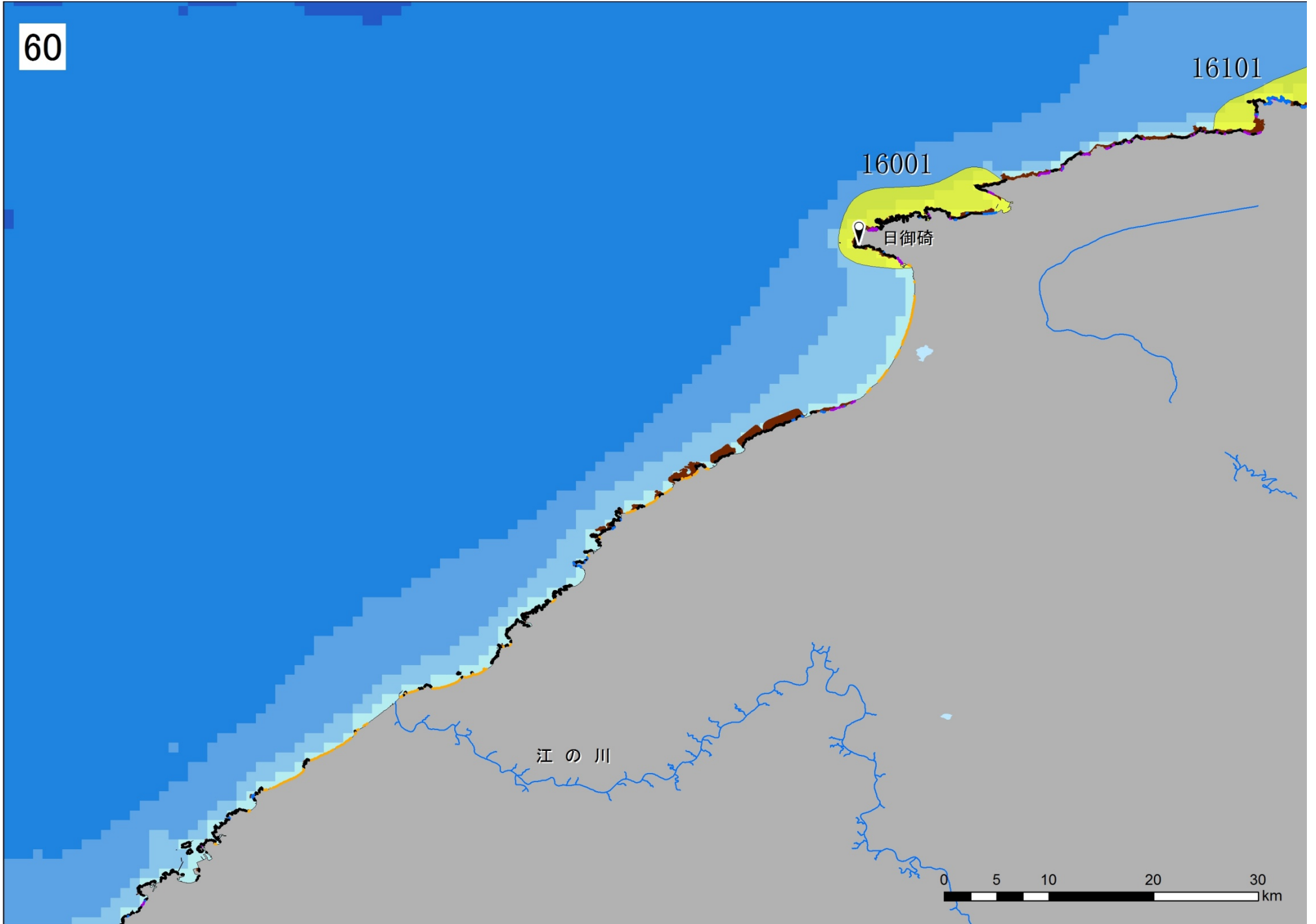
60

16101

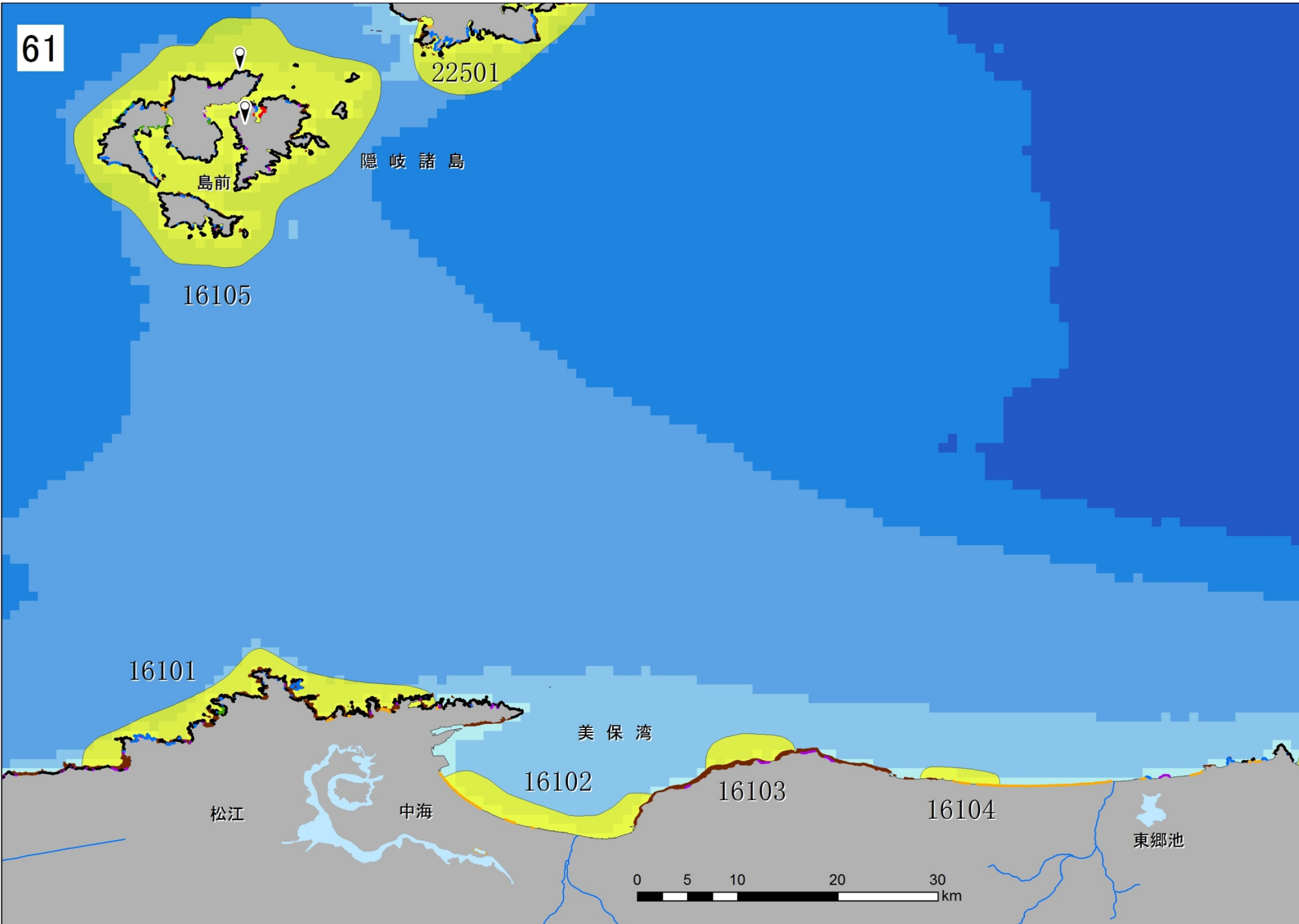
16001

日御碕

江の川



61



22501

隱岐諸島

島前

16105

16101

美保湾

16102

16103

16104

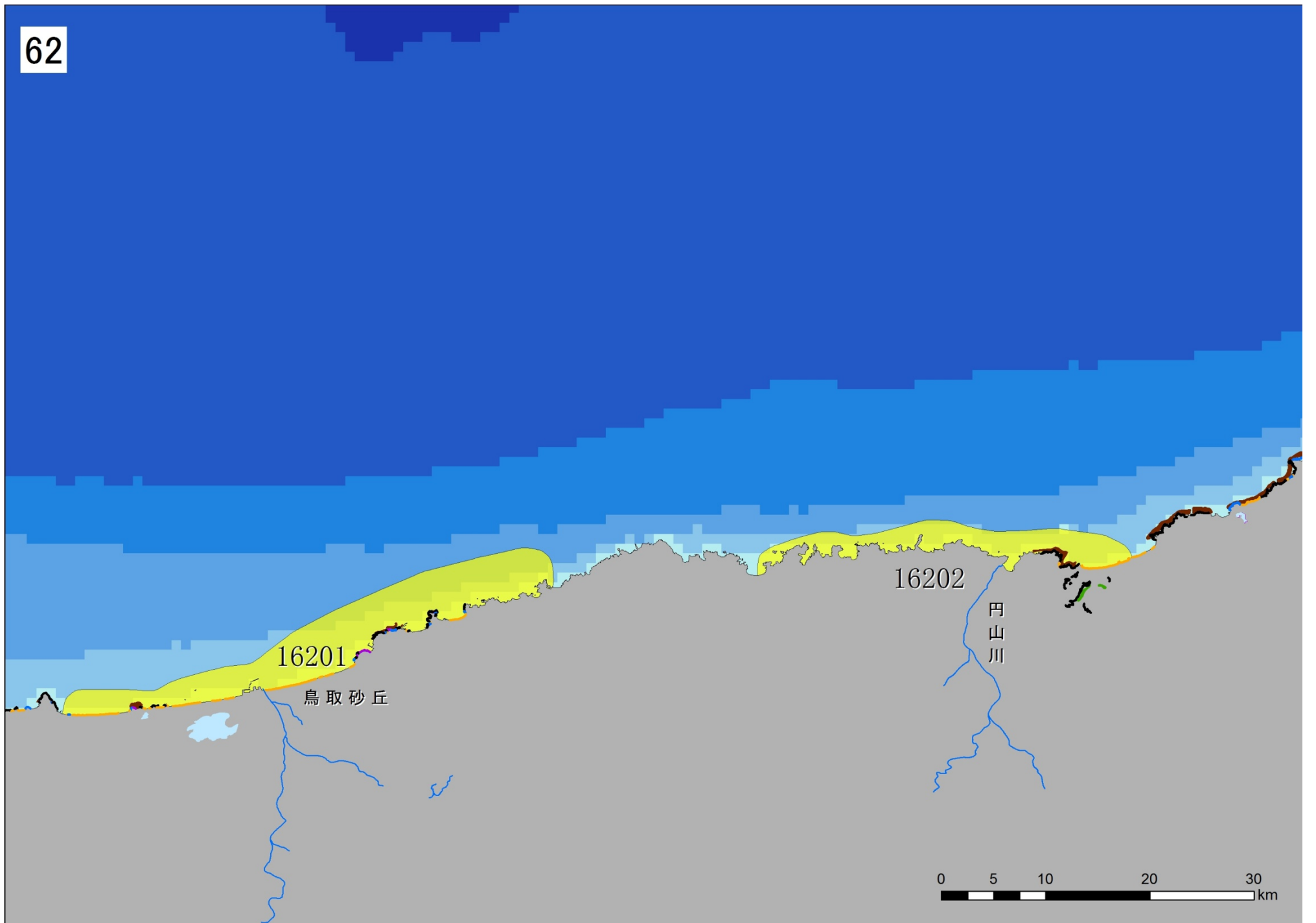
松江

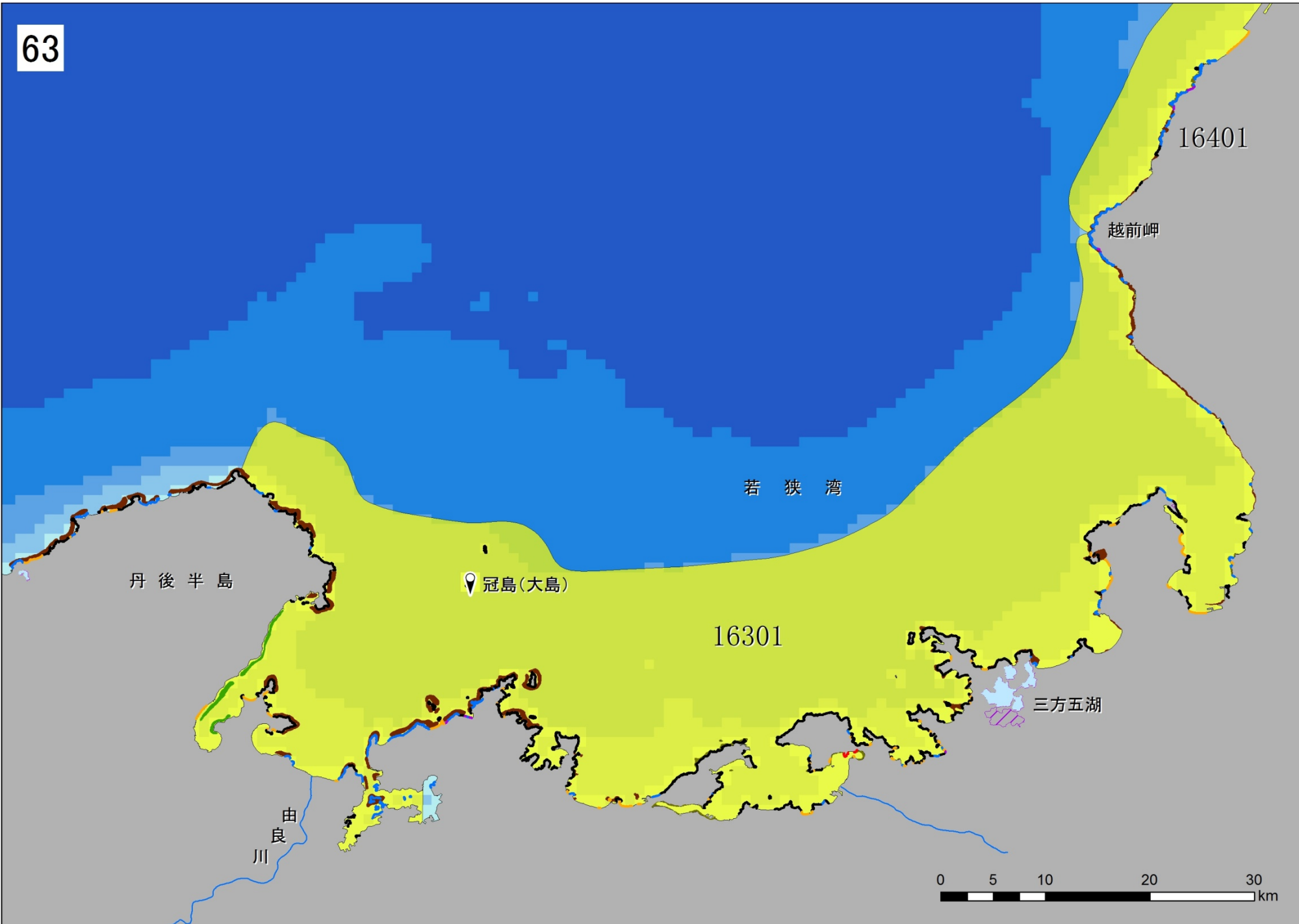
中海

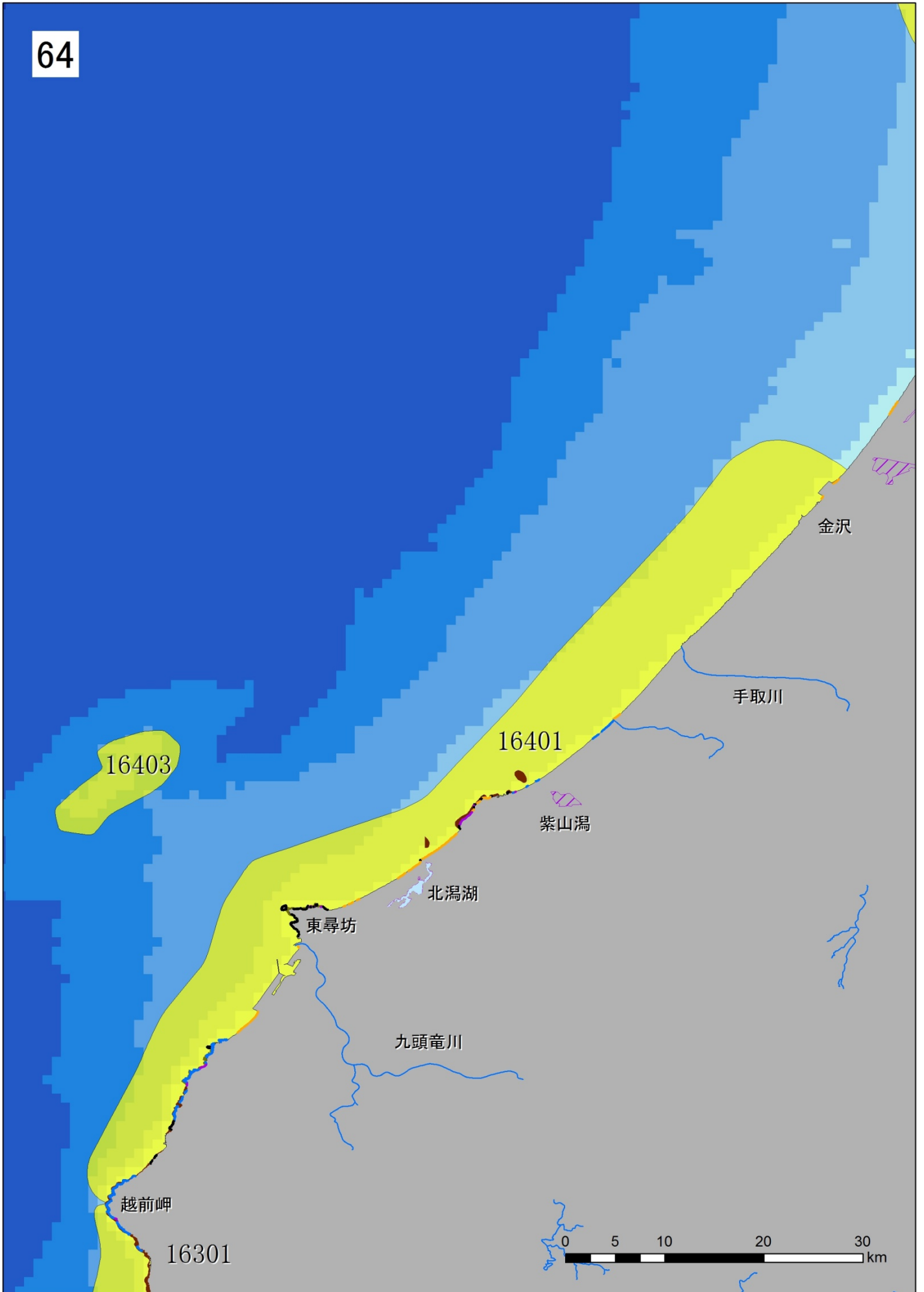
東郷池



62







65

22601

七ツ島

16503

16504

珠洲岬

16501

能登半島

七尾湾

能登島

富山湾

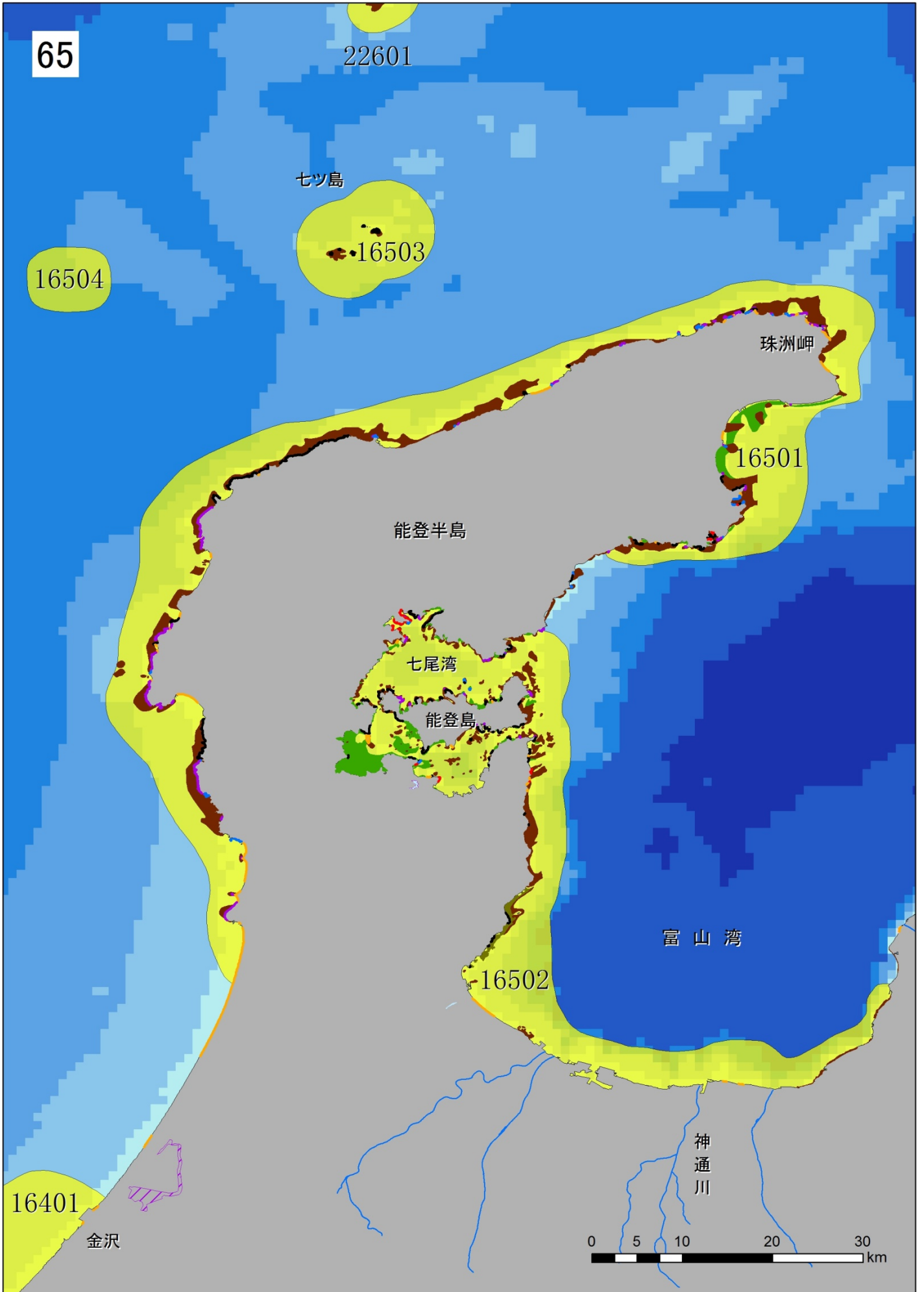
16502

神通川

16401

金沢

0 5 10 20 30 km



66

16701

上越

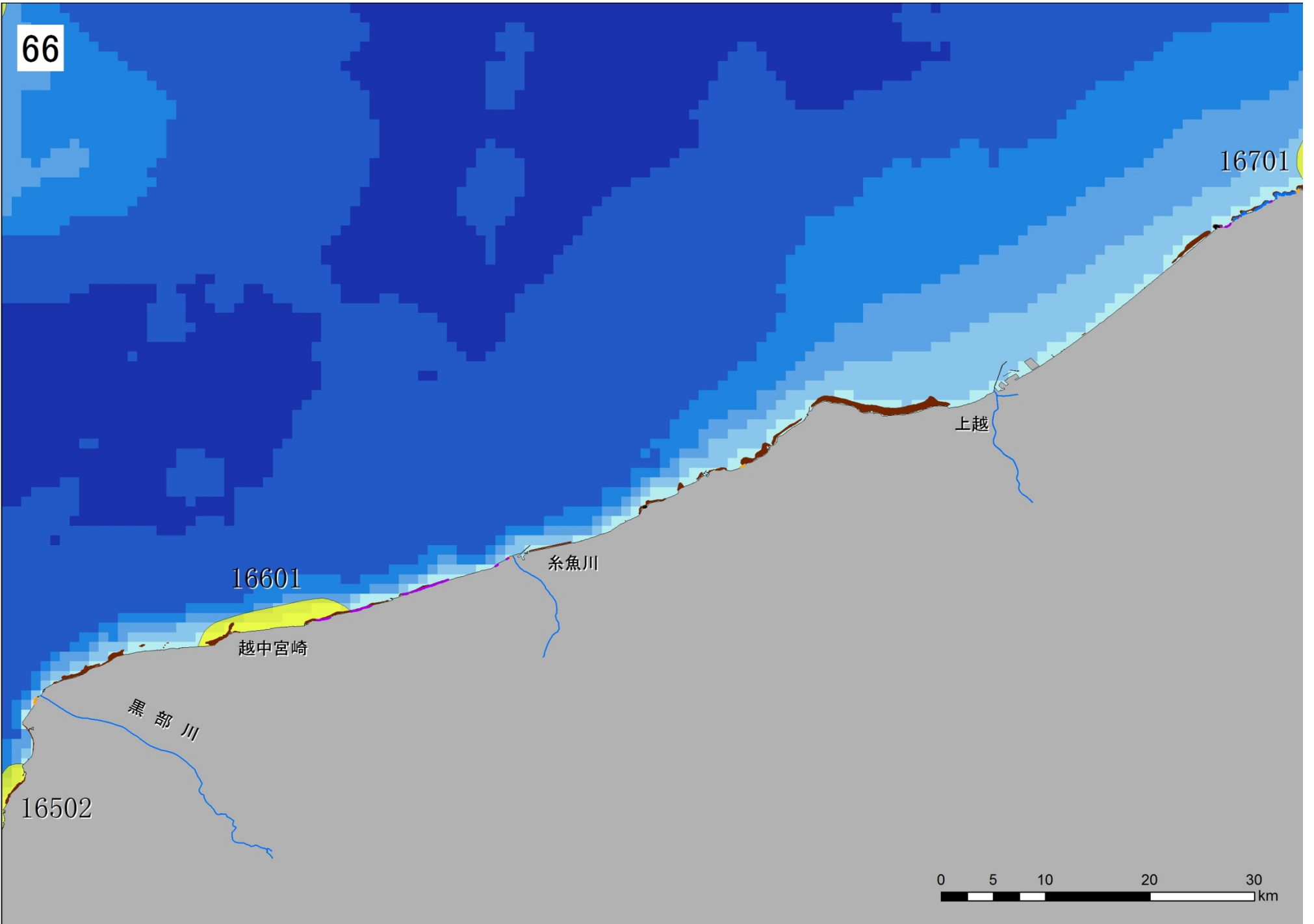
16601

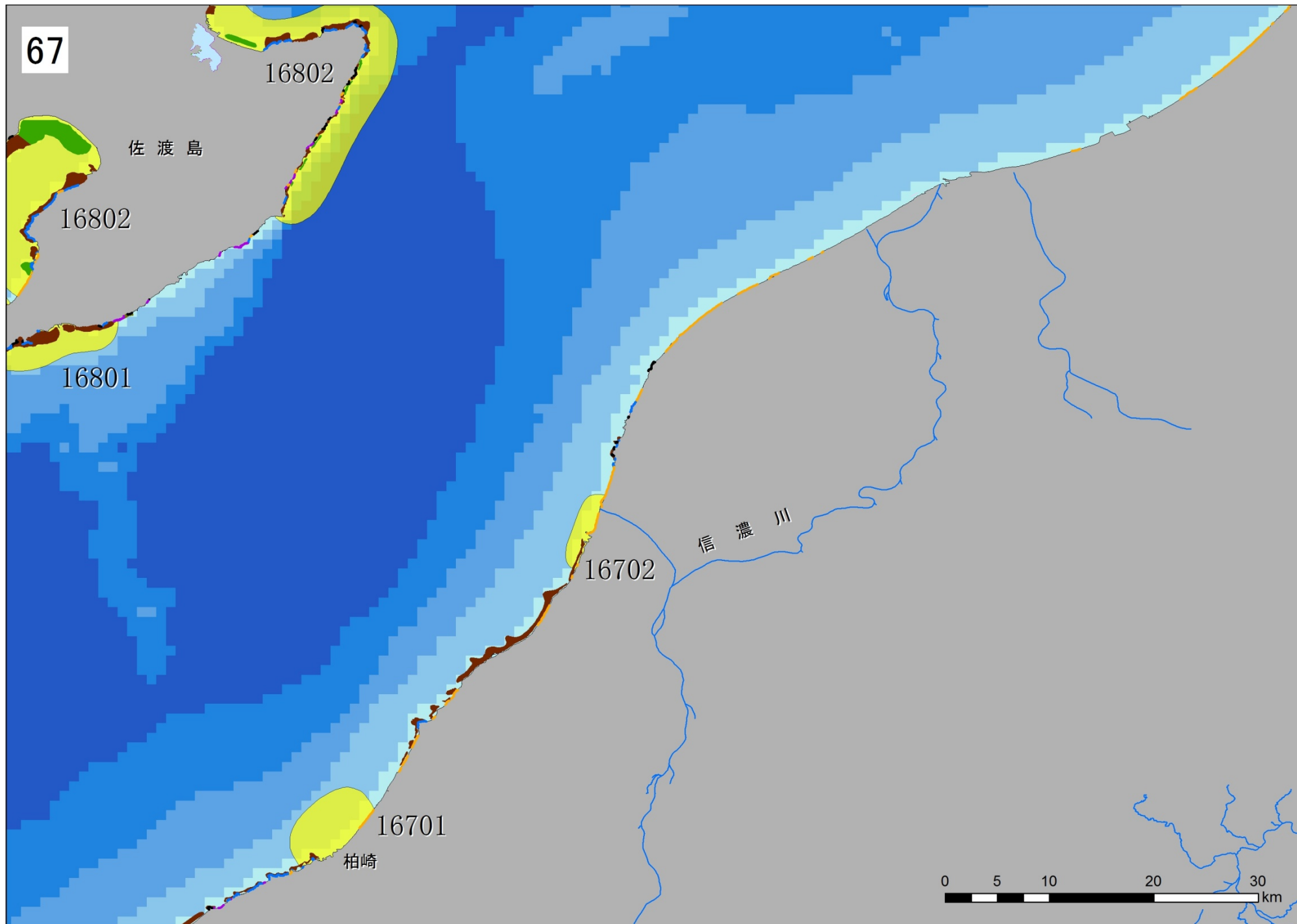
糸魚川

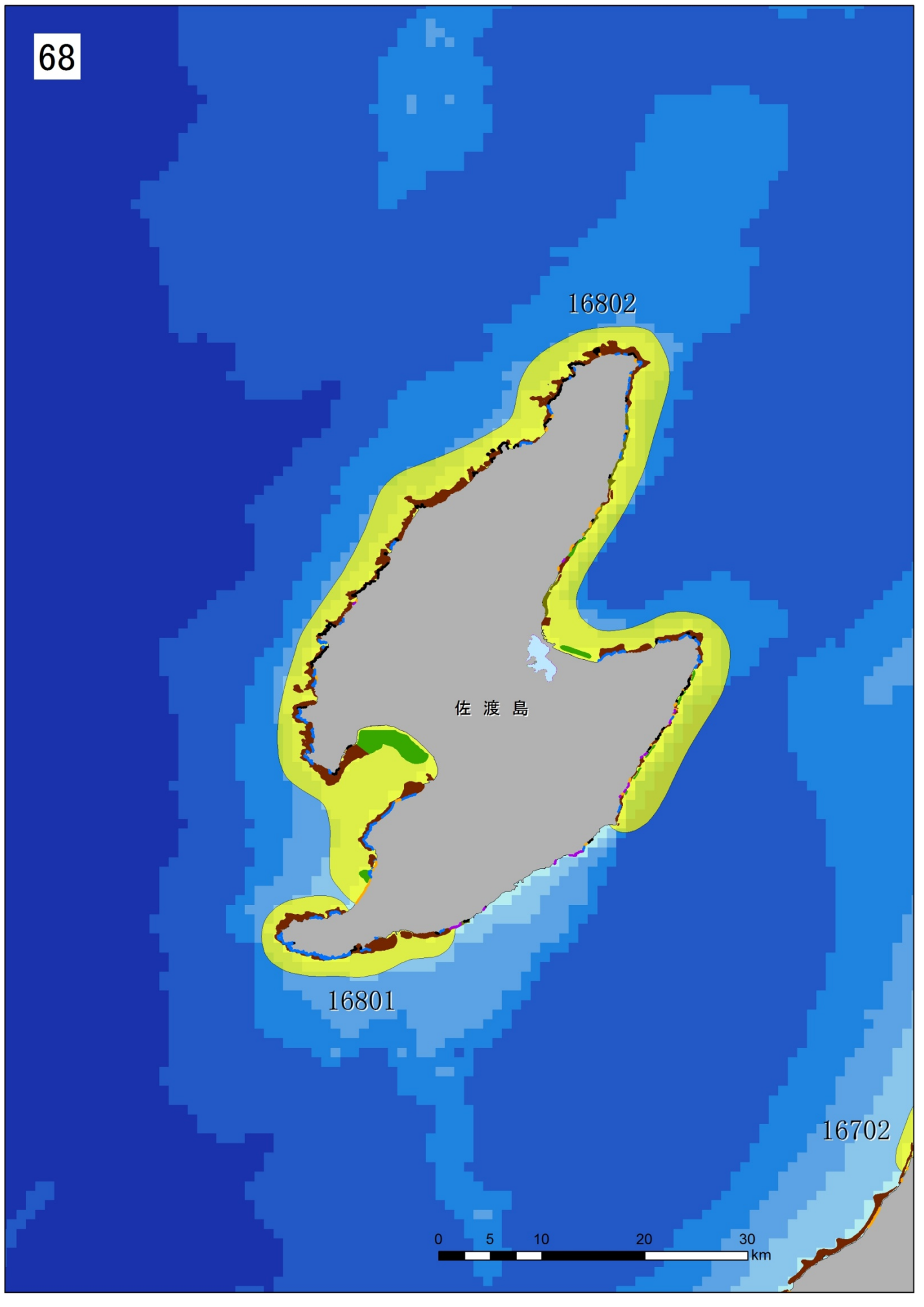
越中宮崎

黒部川

16502







佐渡島

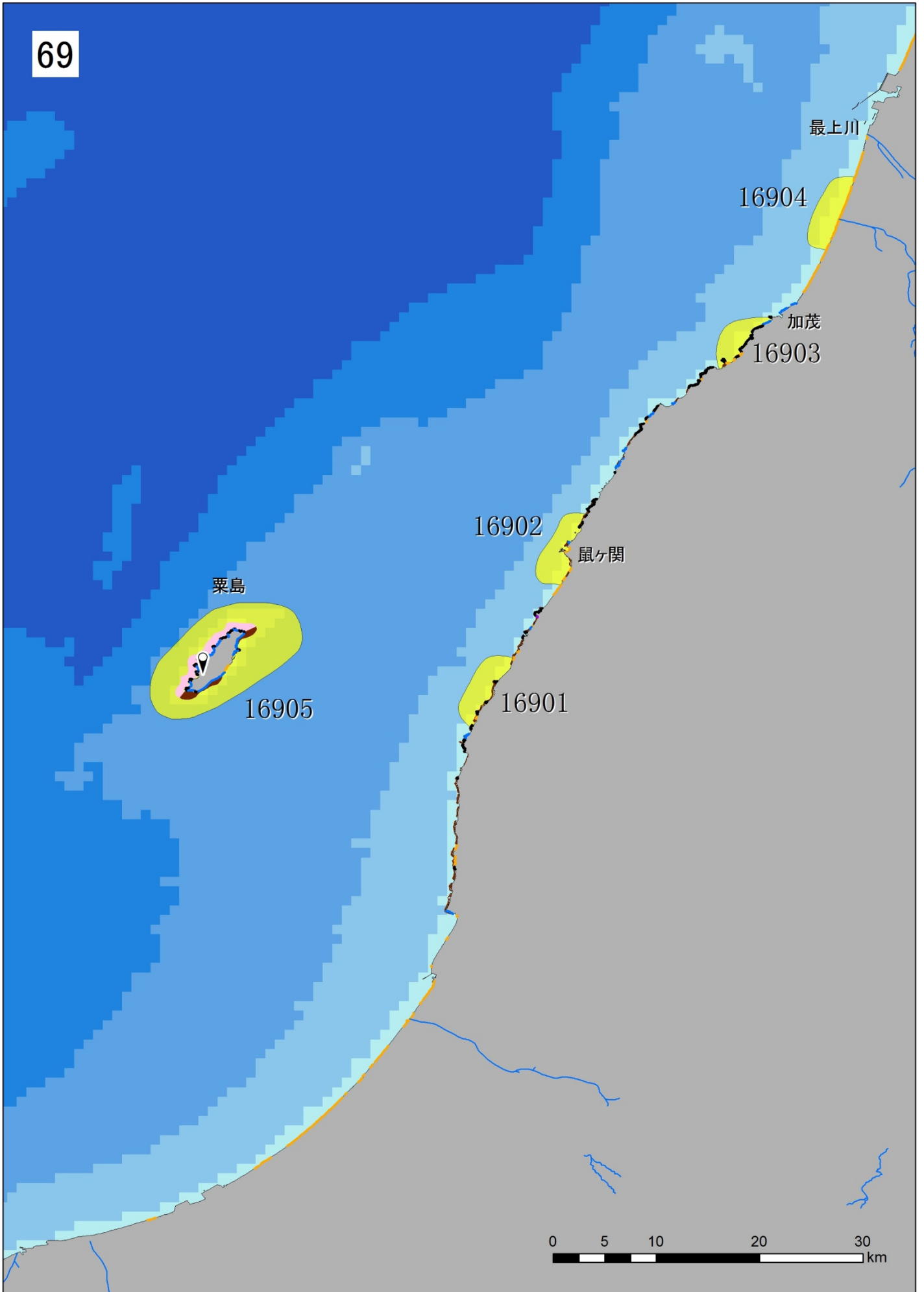
16802

16801

16702



69



70

男鹿半島

17004

17003

雄物川

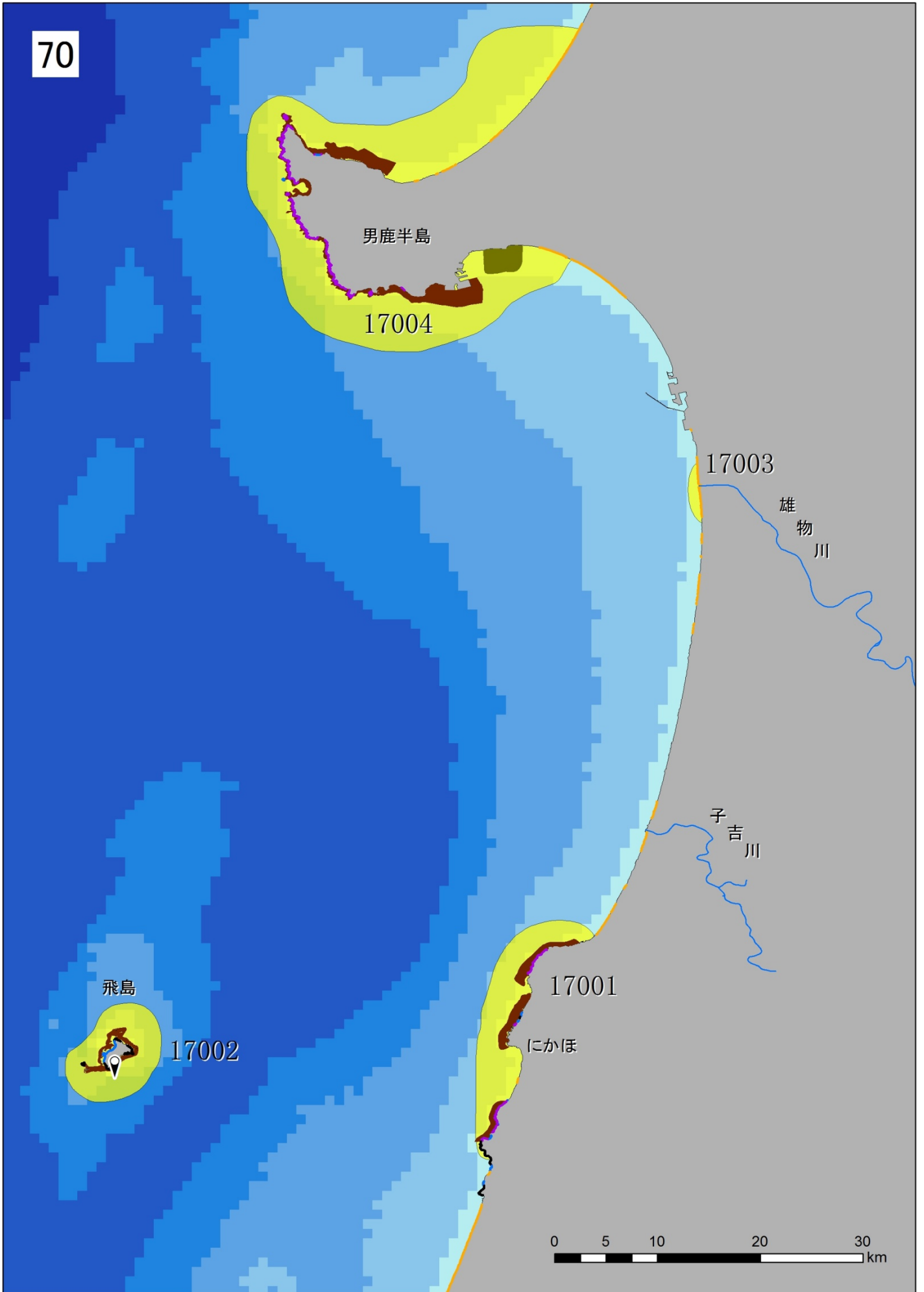
子吉川

17001

にかほ

飛島

17002



71

17201

鱒ヶ沢

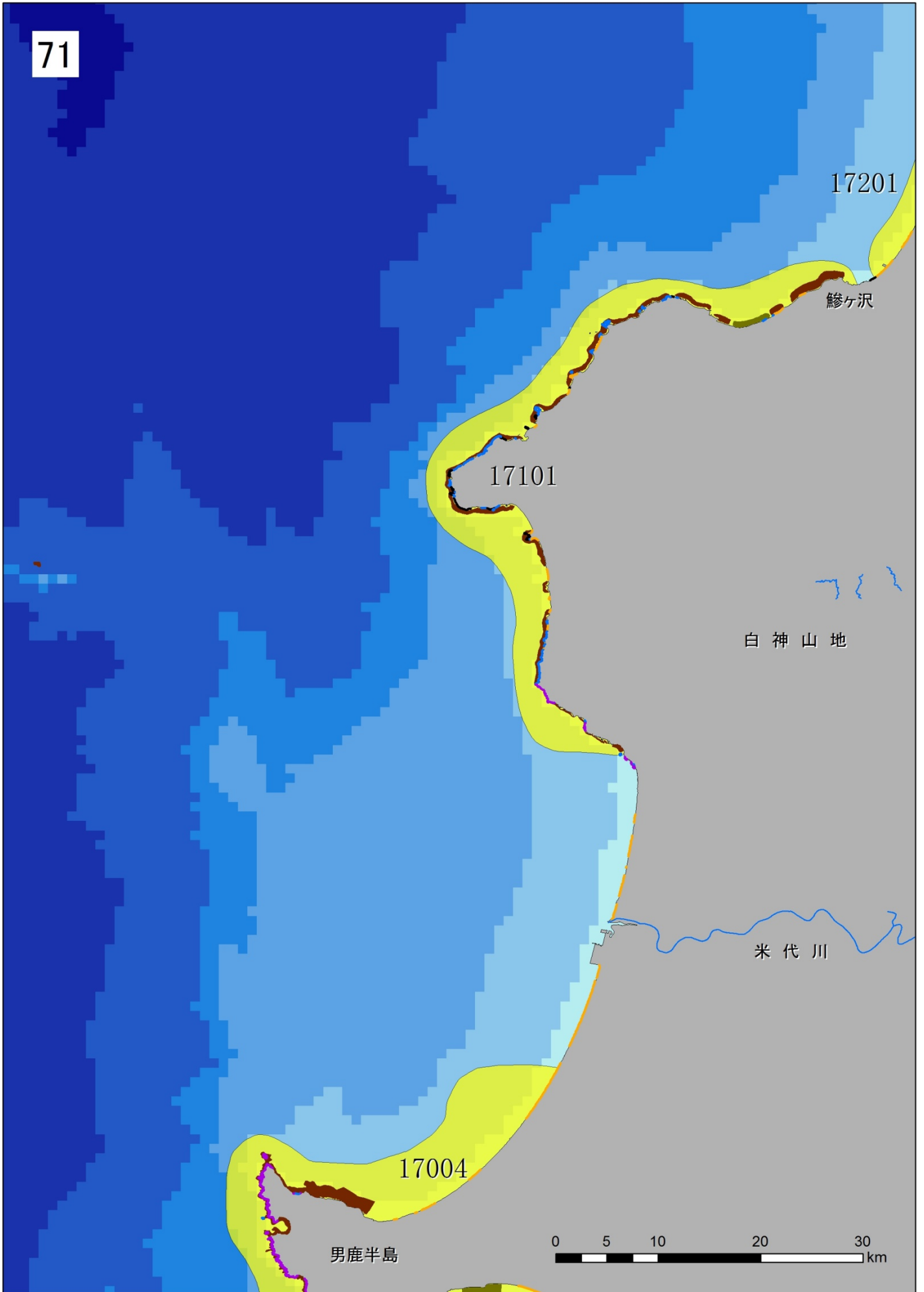
17101

白神山地

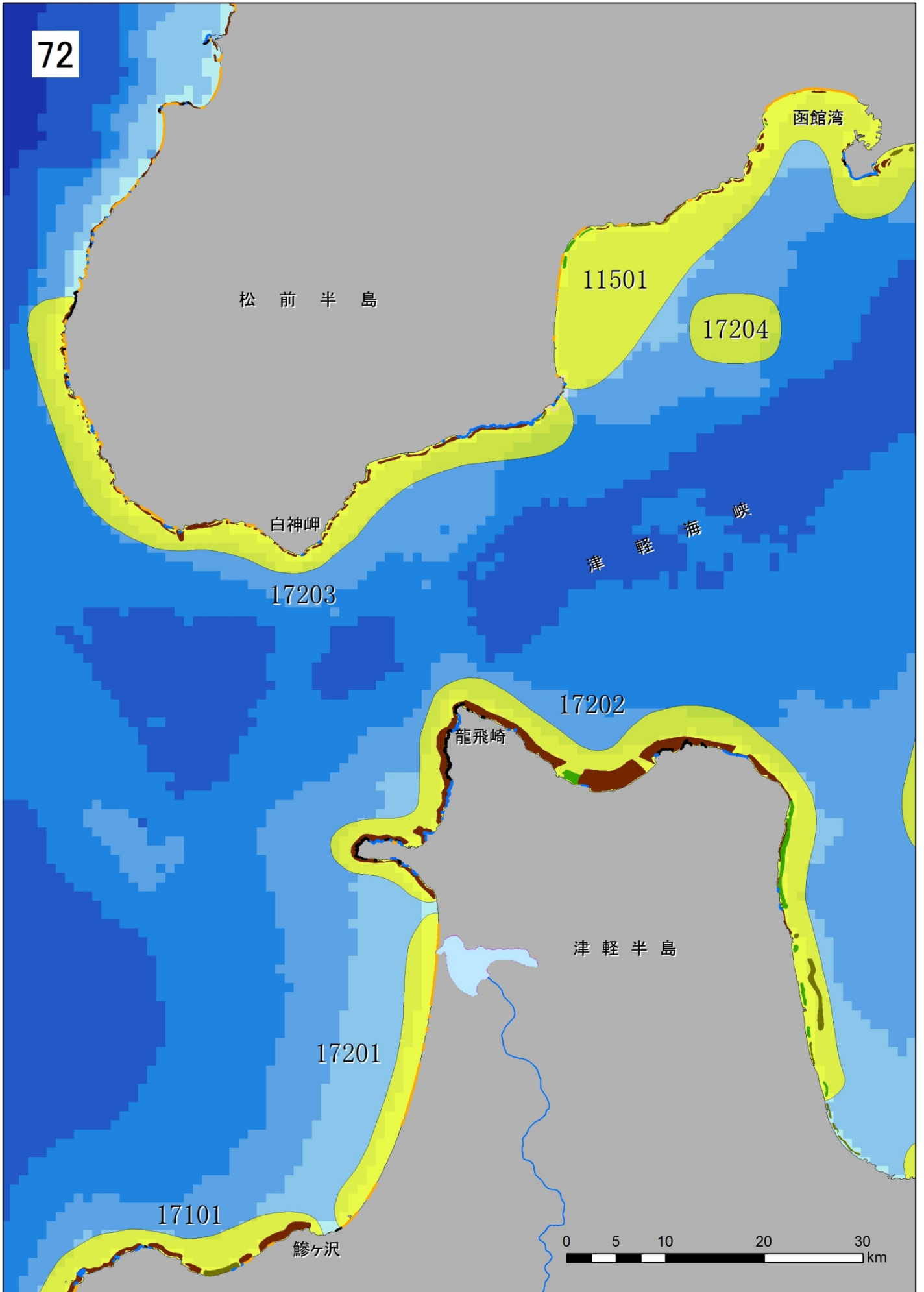
米代川

17004

男鹿半島



72



松 前 半 島

函館湾

11501

17204

白神岬

17203

津 軽 海 峡

17202

龍飛崎

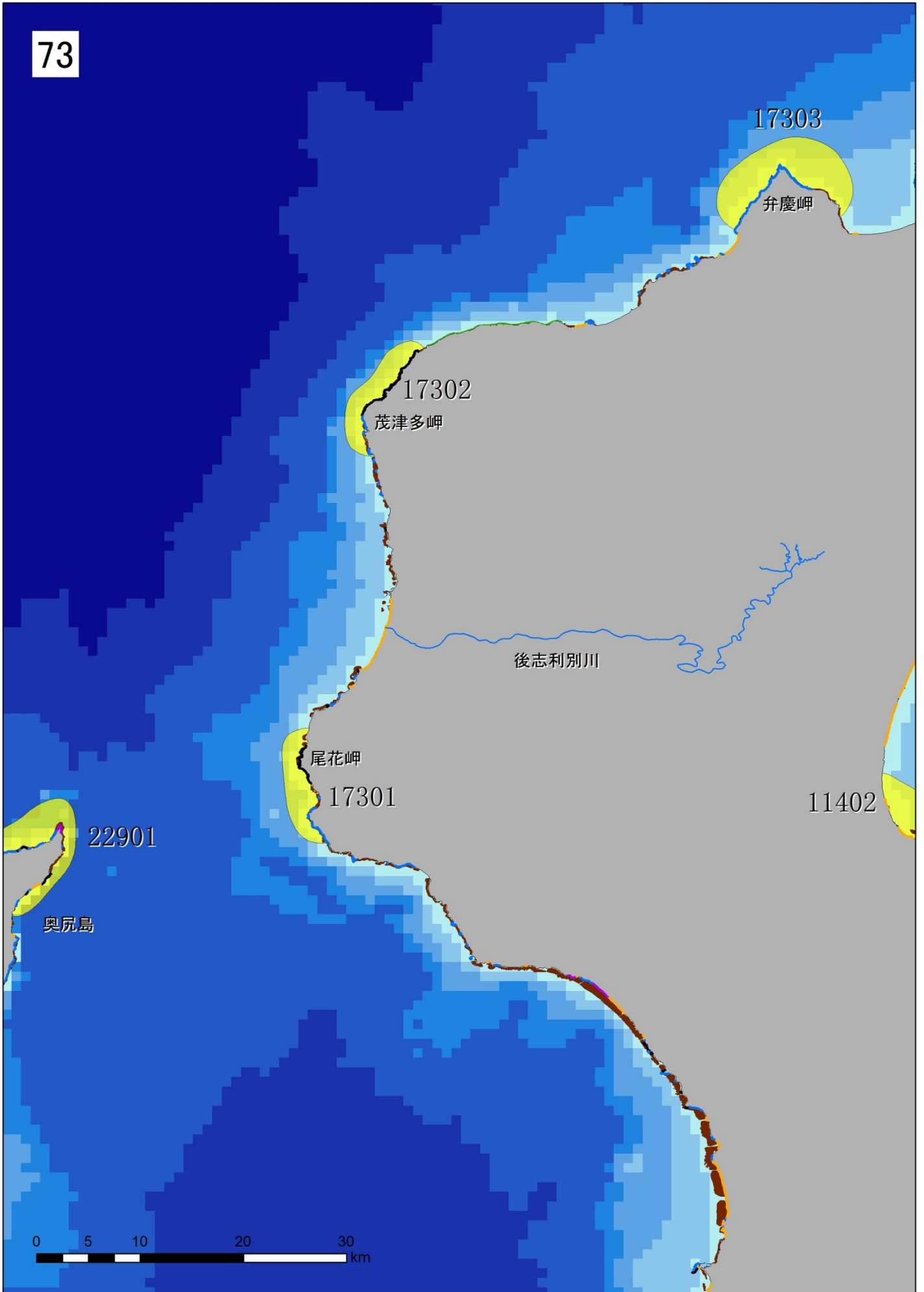
津 軽 半 島

17201

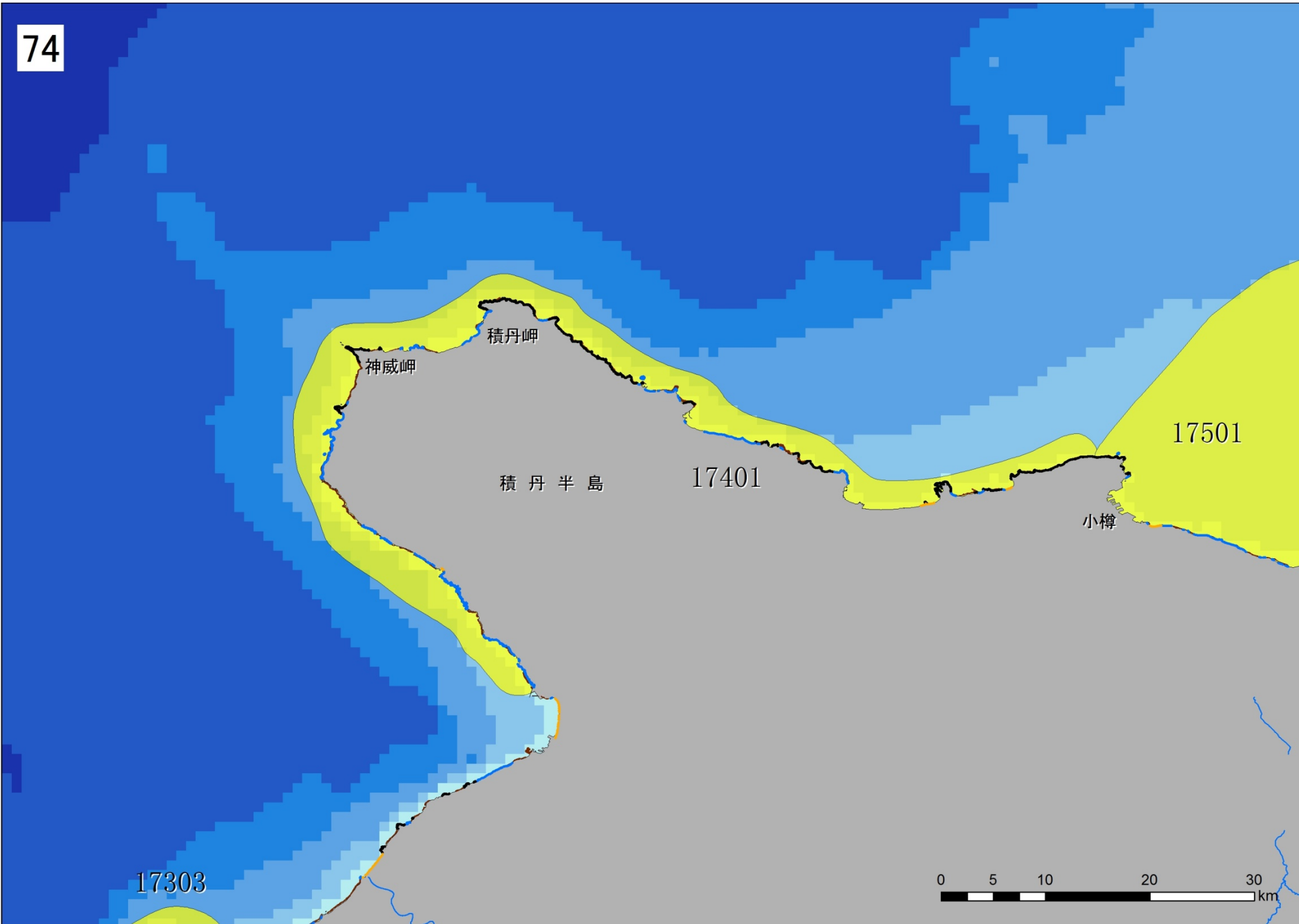
17101

鱒ヶ沢





74



75

17501

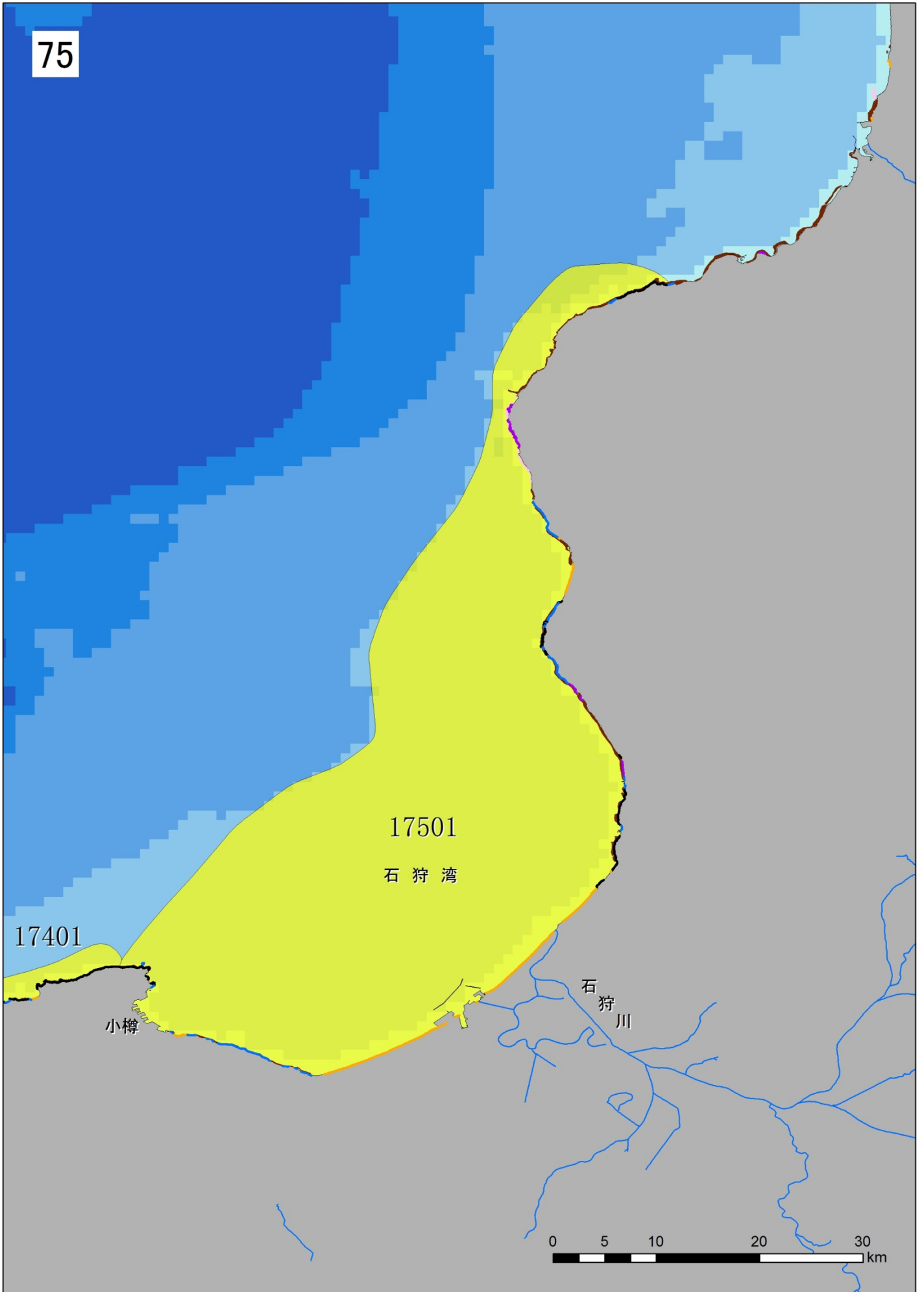
石狩湾

17401

小樽

石狩川

0 5 10 20 30 km



76

10101

天塩川

天売島

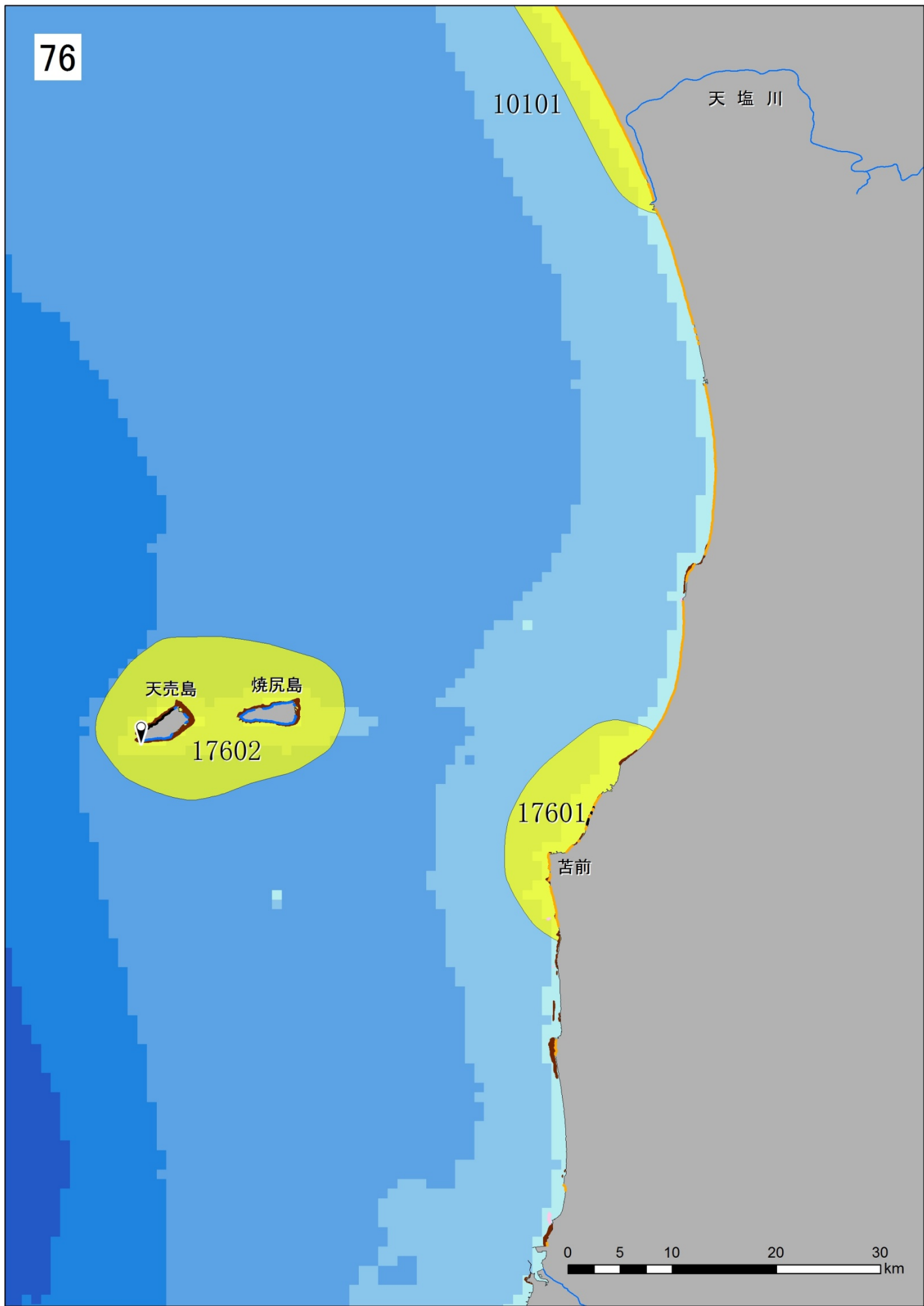
焼尻島

17602

17601

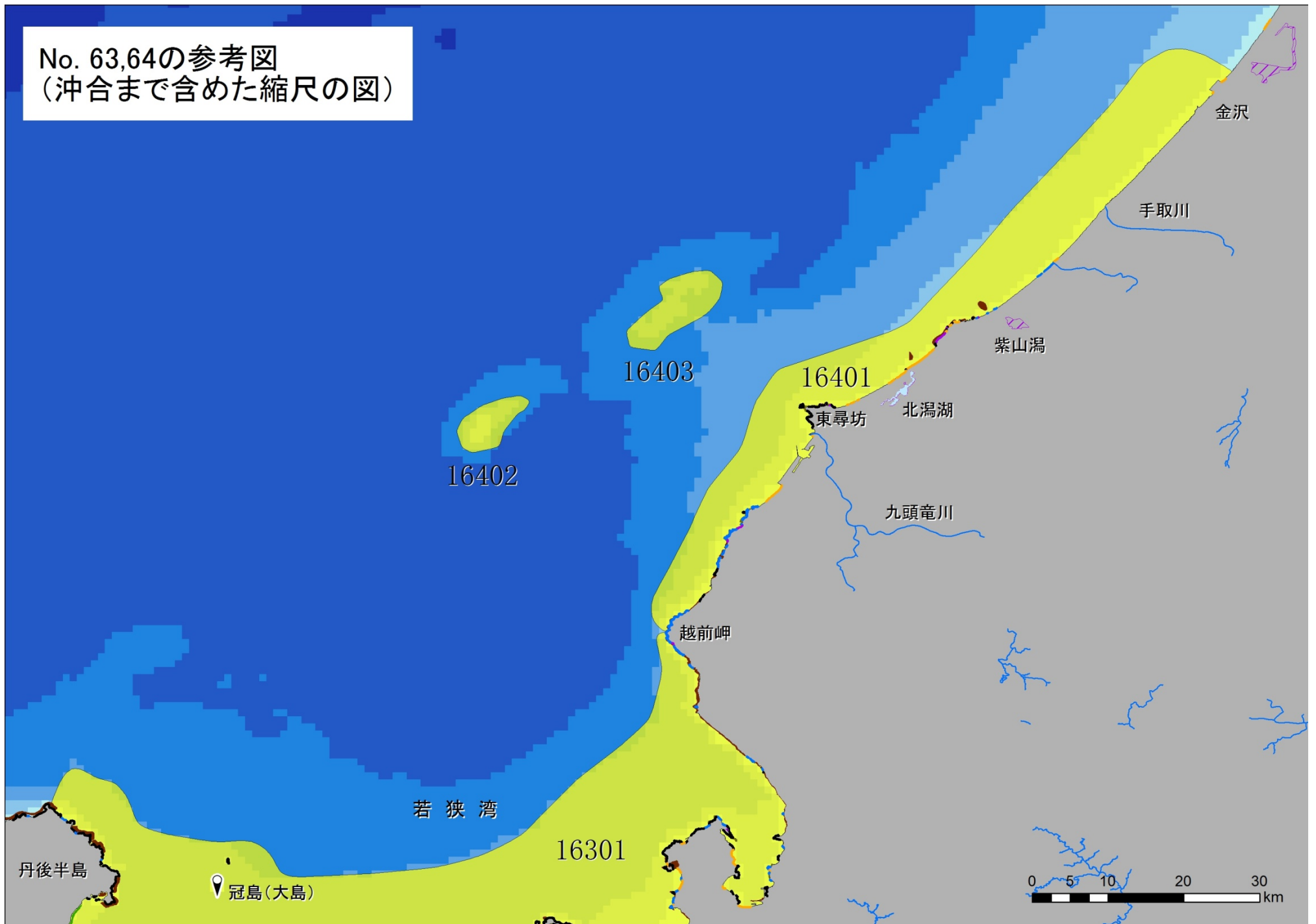
苫前

0 5 10 20 30 km





No. 63,64の参考図
(沖合まで含めた縮尺の図)



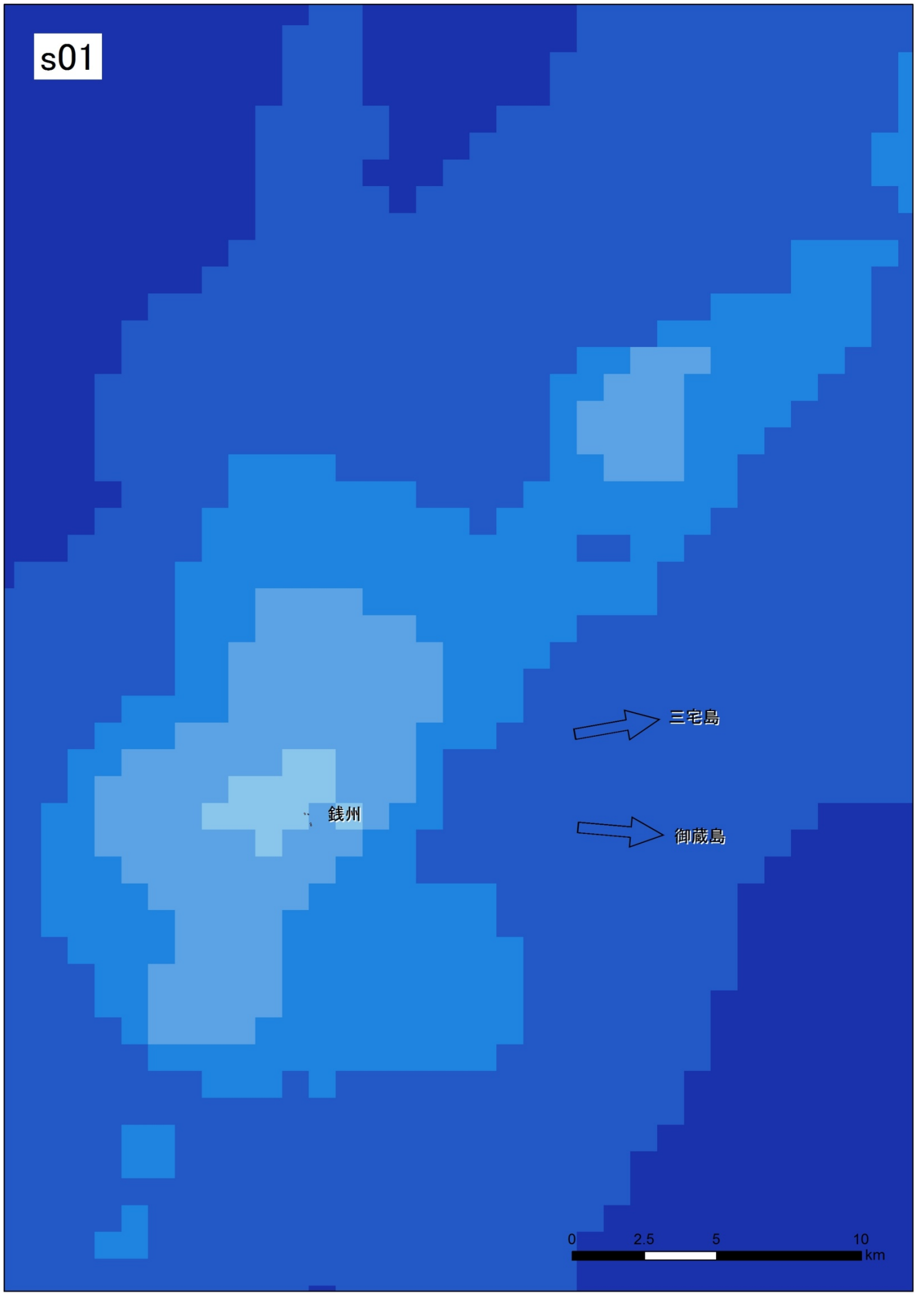
s01

钱州

三宅島

御蔵島


0 2.5 5 10 km



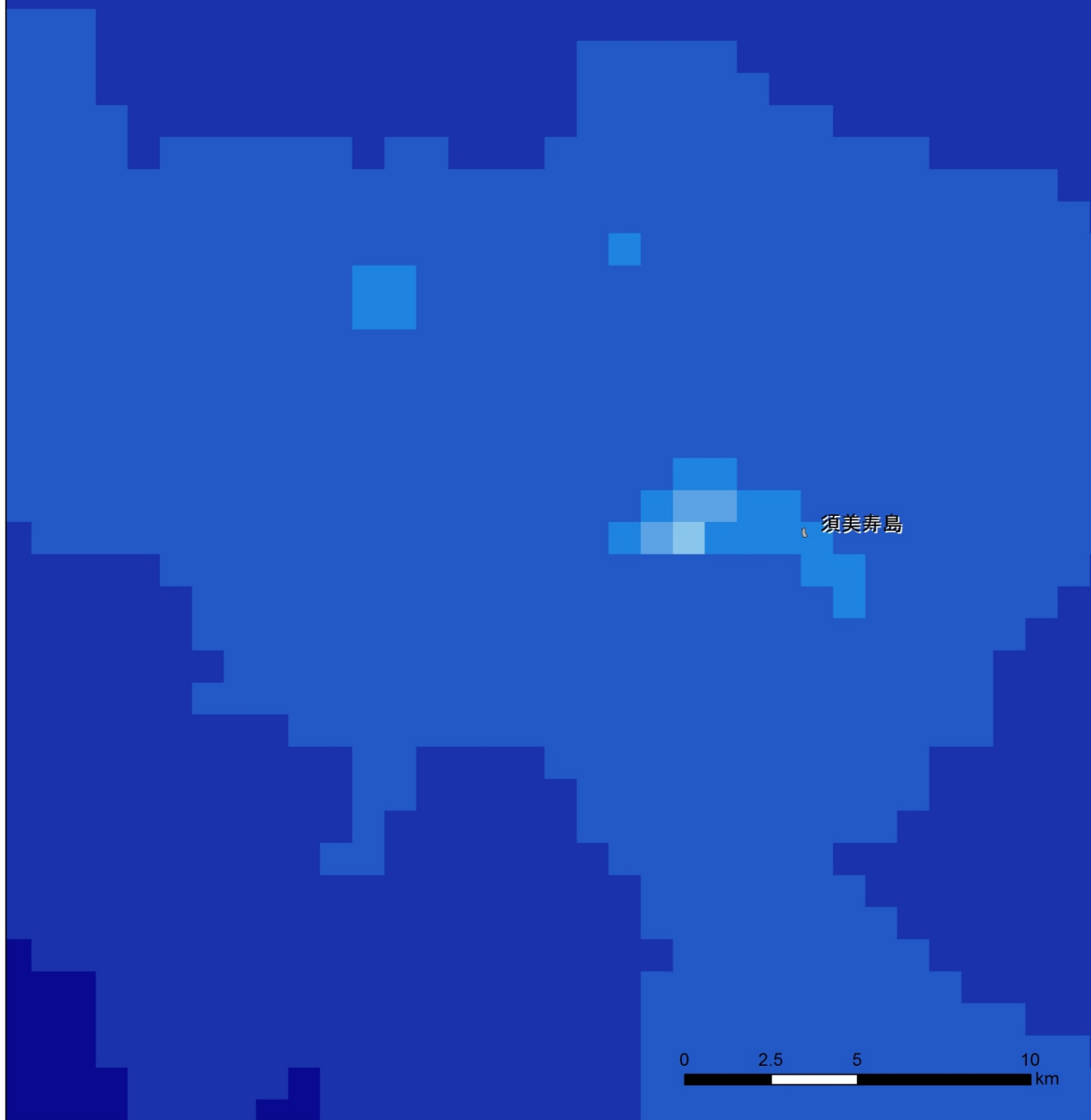
s02

ペヨネーズ列岩

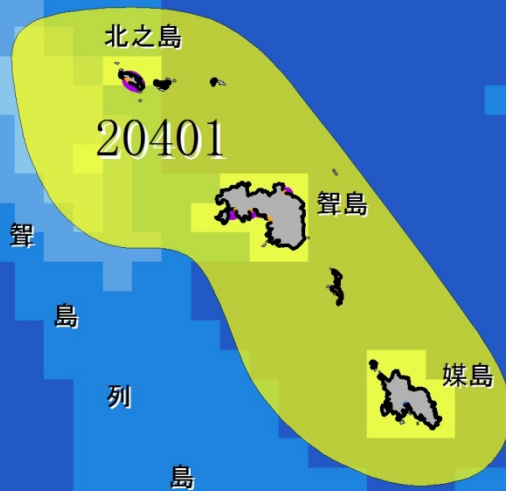
0 2.5 5 10 km



s03



s04



s05



西之島



父島列島




s06



南硫黄島


0 2.5 5 10 km

s07



0 2.5 5 10 km

s08



s09



s10

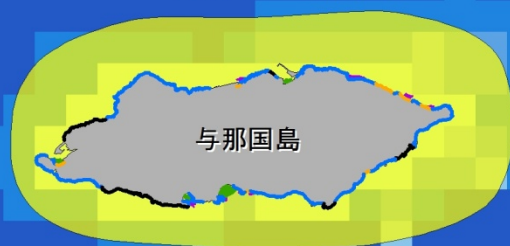
21001

沖大東島



s11

21101



与那国島

0 2.5 5 10 15 km

s12



島

諸


閣

尖

魚釣島



s13



s14




与論島

21401

14802

0 2.5 5 10 km


s15




s16



s17

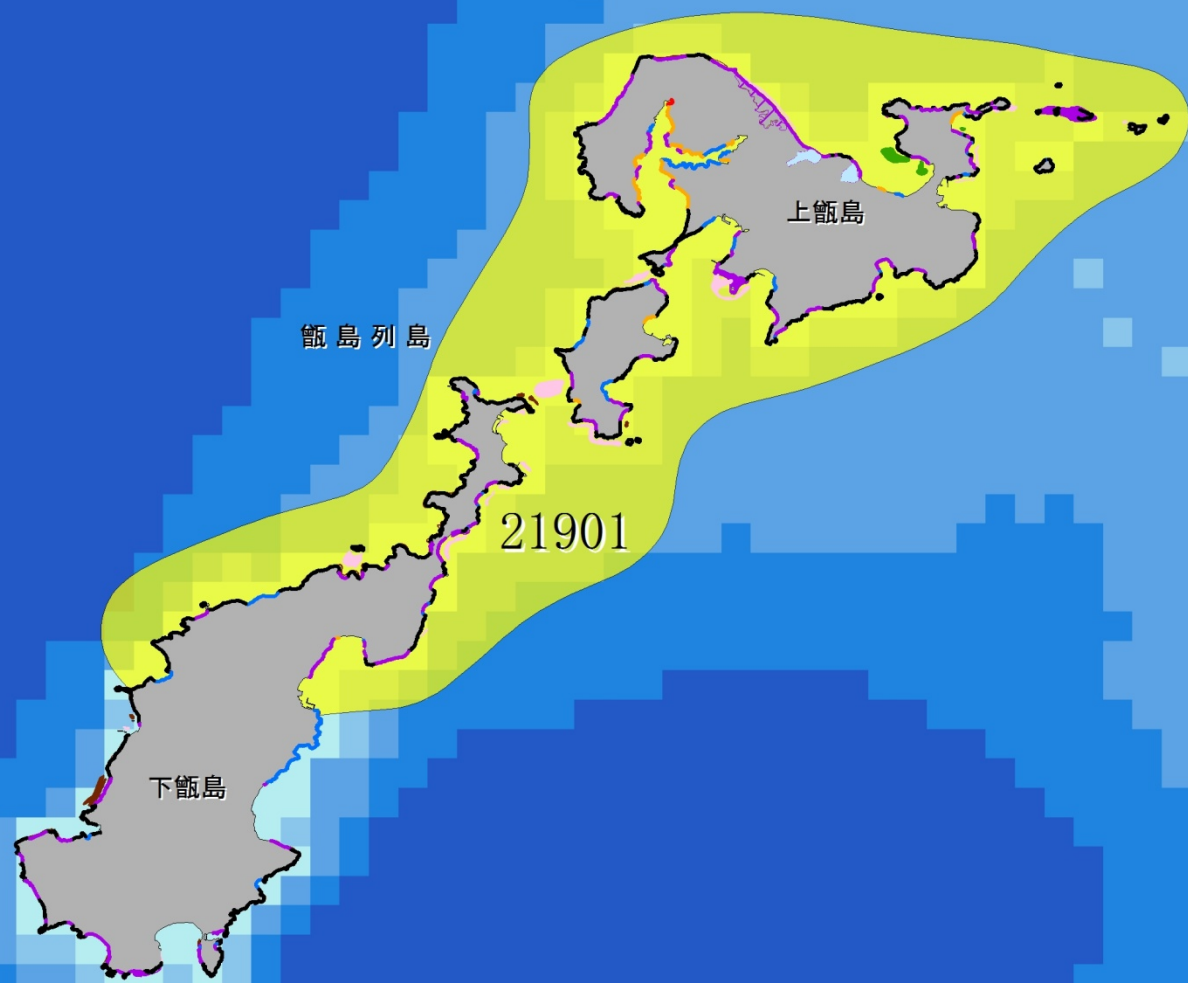


s18



0 2.5 5 10 km

s19



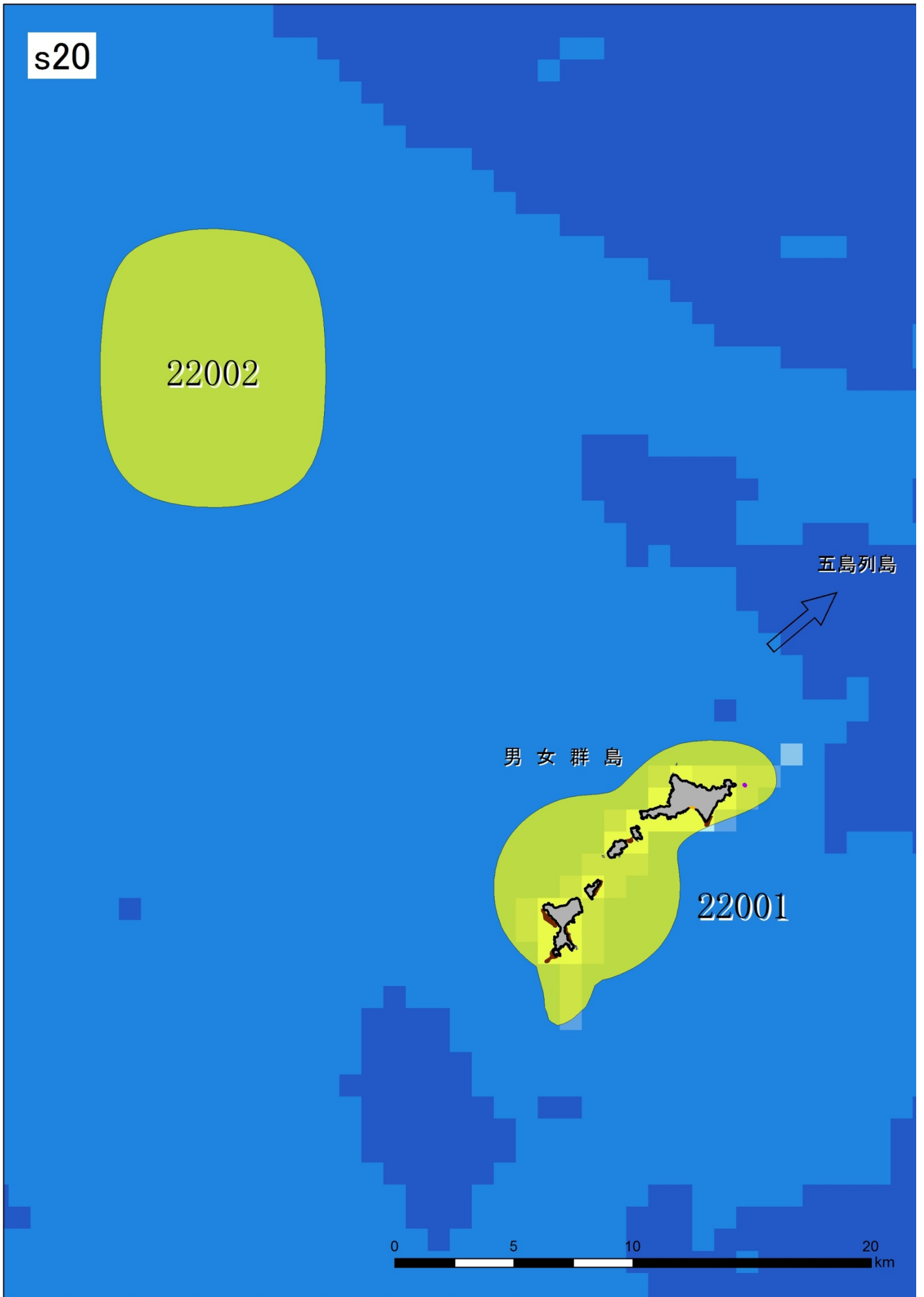
s20

22002

五島列島

男女群島

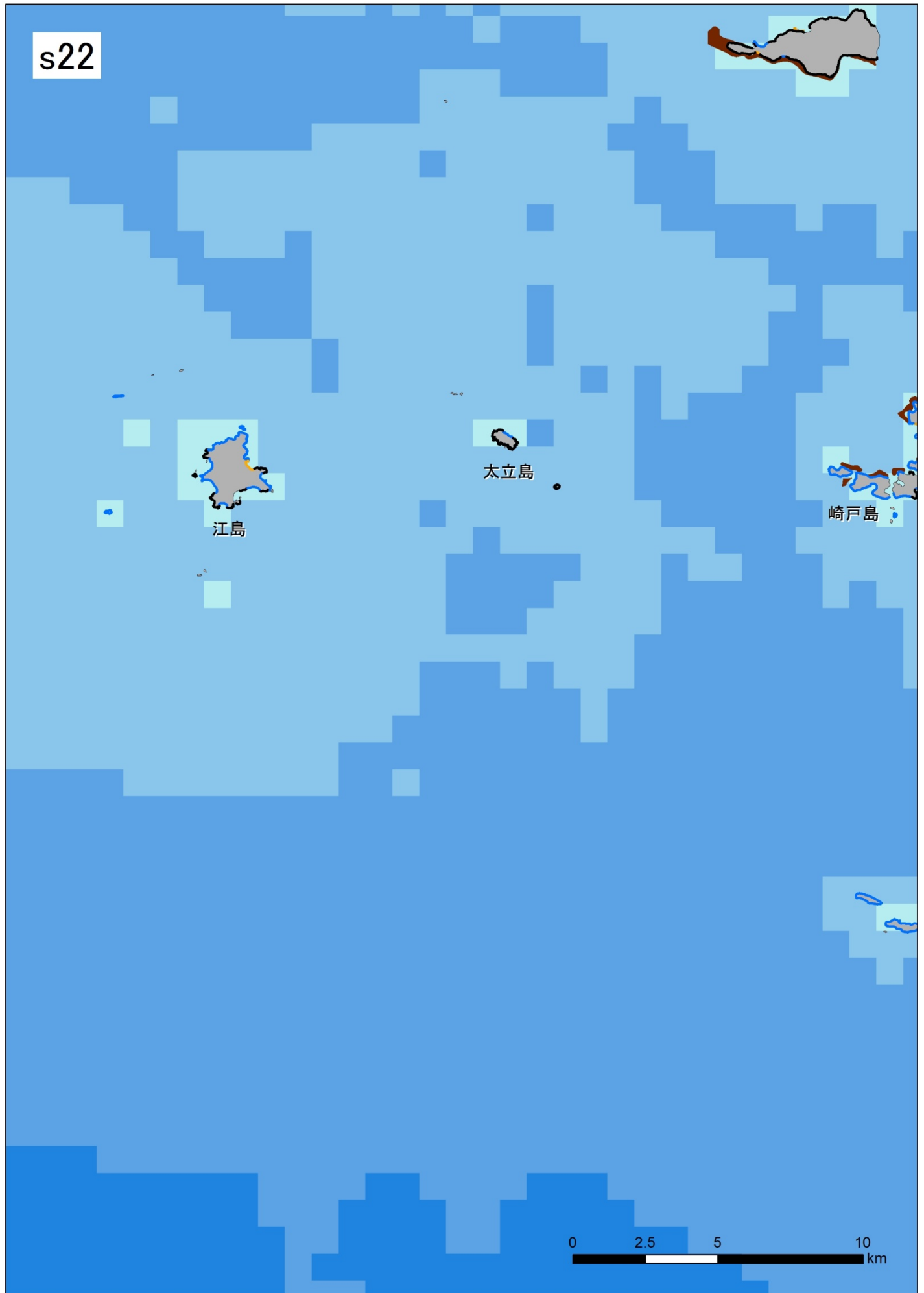
22001



s21



s22



s23

対馬



沖ノ島



22302

22301

下関



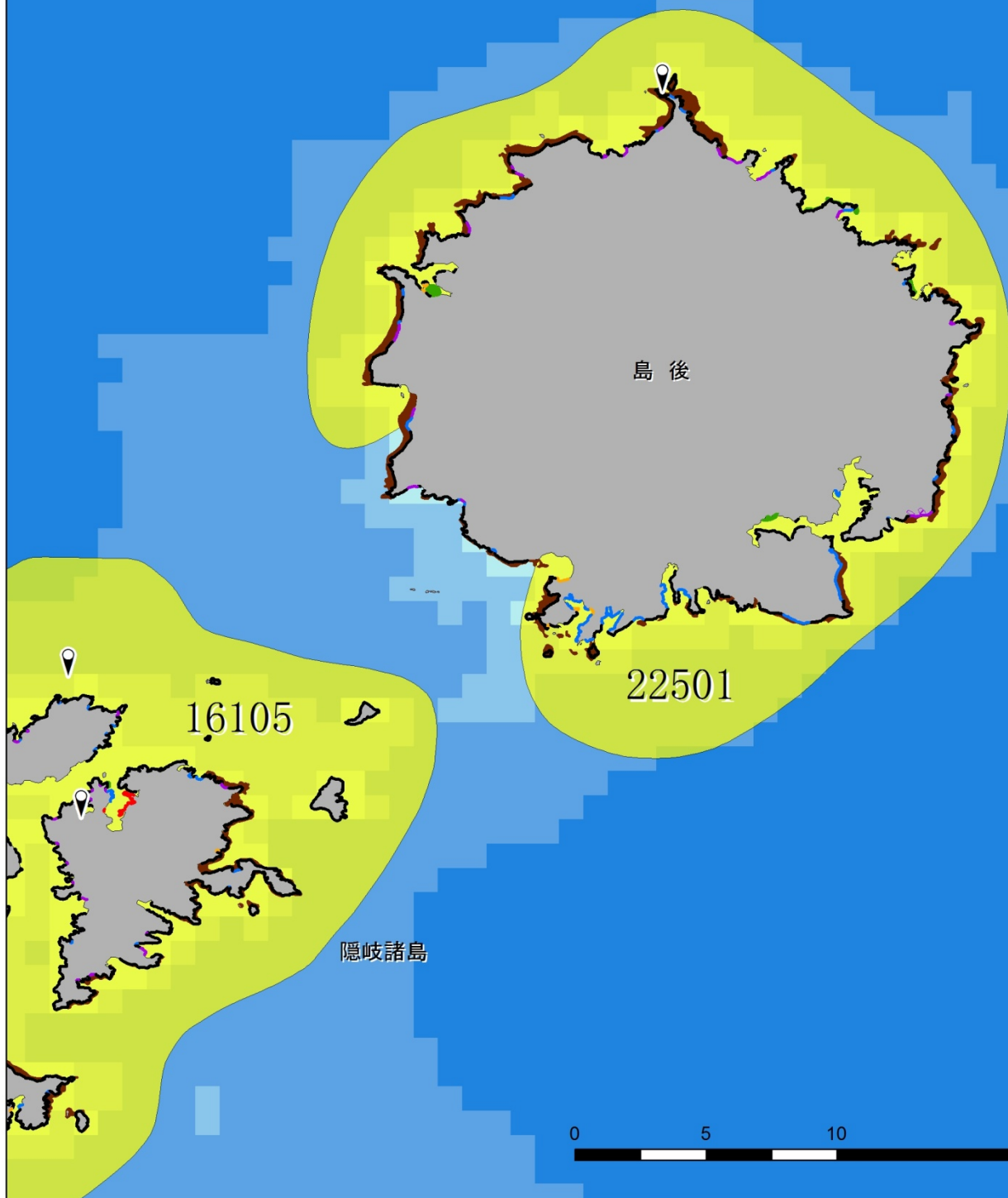
s24



竹島



s25



s26



能登半島

能登半島

The label '能登半島' (Noto Peninsula) is placed below the arrow, indicating the geographical location of the highlighted area.



s27

小島



松前半島



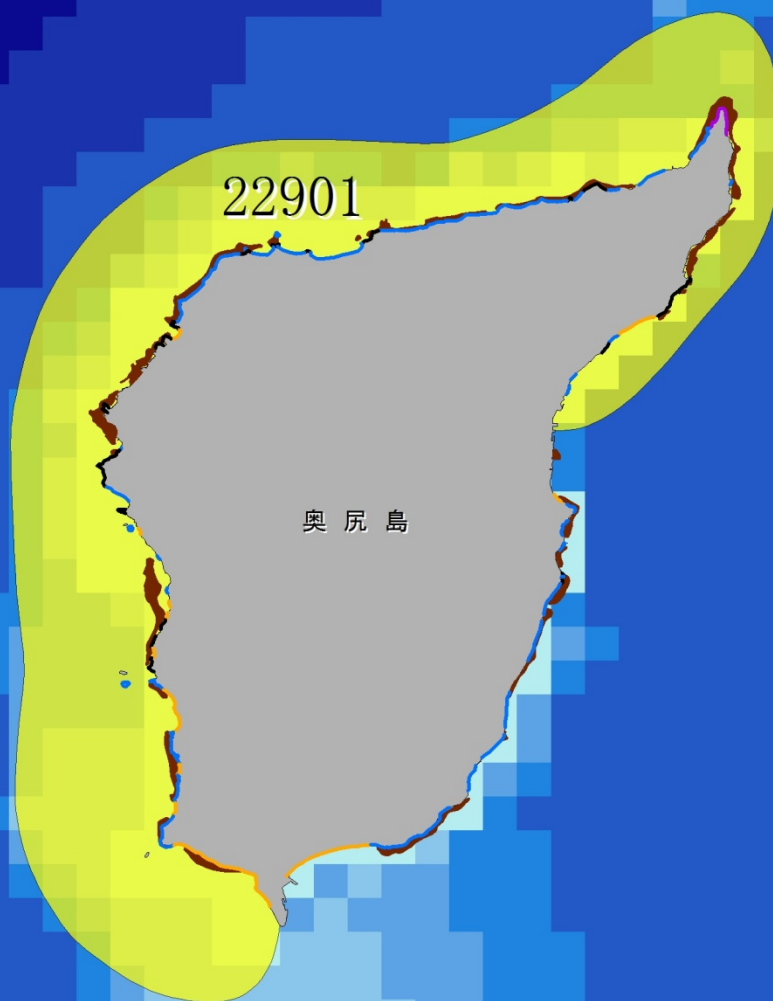
0 2.5 5 10 km



s28



s29



0 5 10 20 km