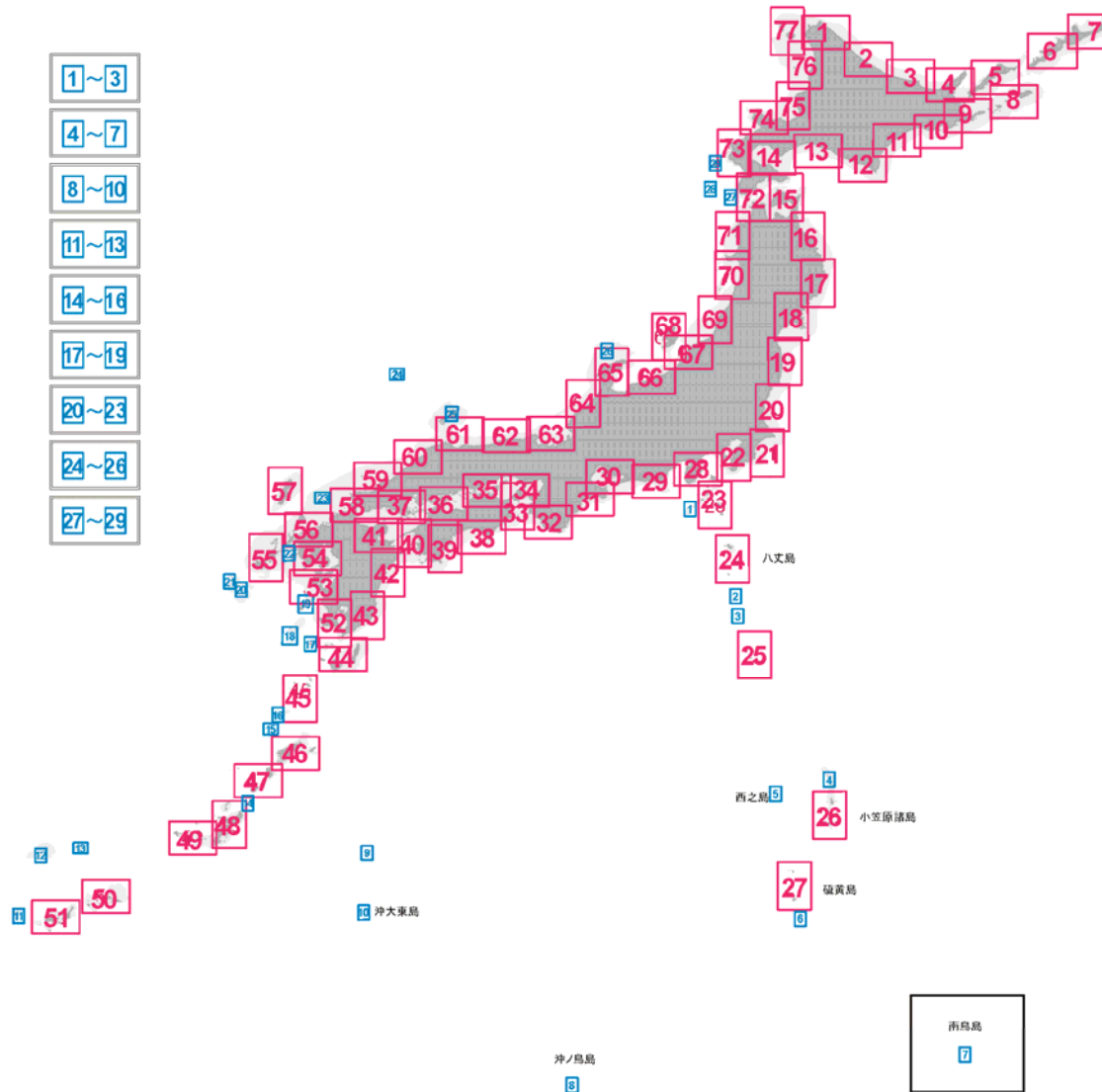


Map Number



- 1~3
- 4~7
- 8~10
- 11~13
- 14~16
- 17~19
- 20~23
- 24~26
- 27~29

Legend

- EBSAs of Japan
- Special Natural Monument, Natural Monument
- Star sands (Foraminifera) coast
- Submerged cave
- Oyster reefs
- Wetland
- Mangroves
- Lagoons
- Natural coast**
- Cliffed coastline
- Muddy beach coastline
- Sandy beach coastline
- Rocky coastline
- gravel sediment coastline
- Moba (seaweed bed)
- Moba (seagrass bed)
- Moba (seagrass/ seaweed mixed bed)
- Others
- Tidal mud flats
- Coral/ Coral reefs

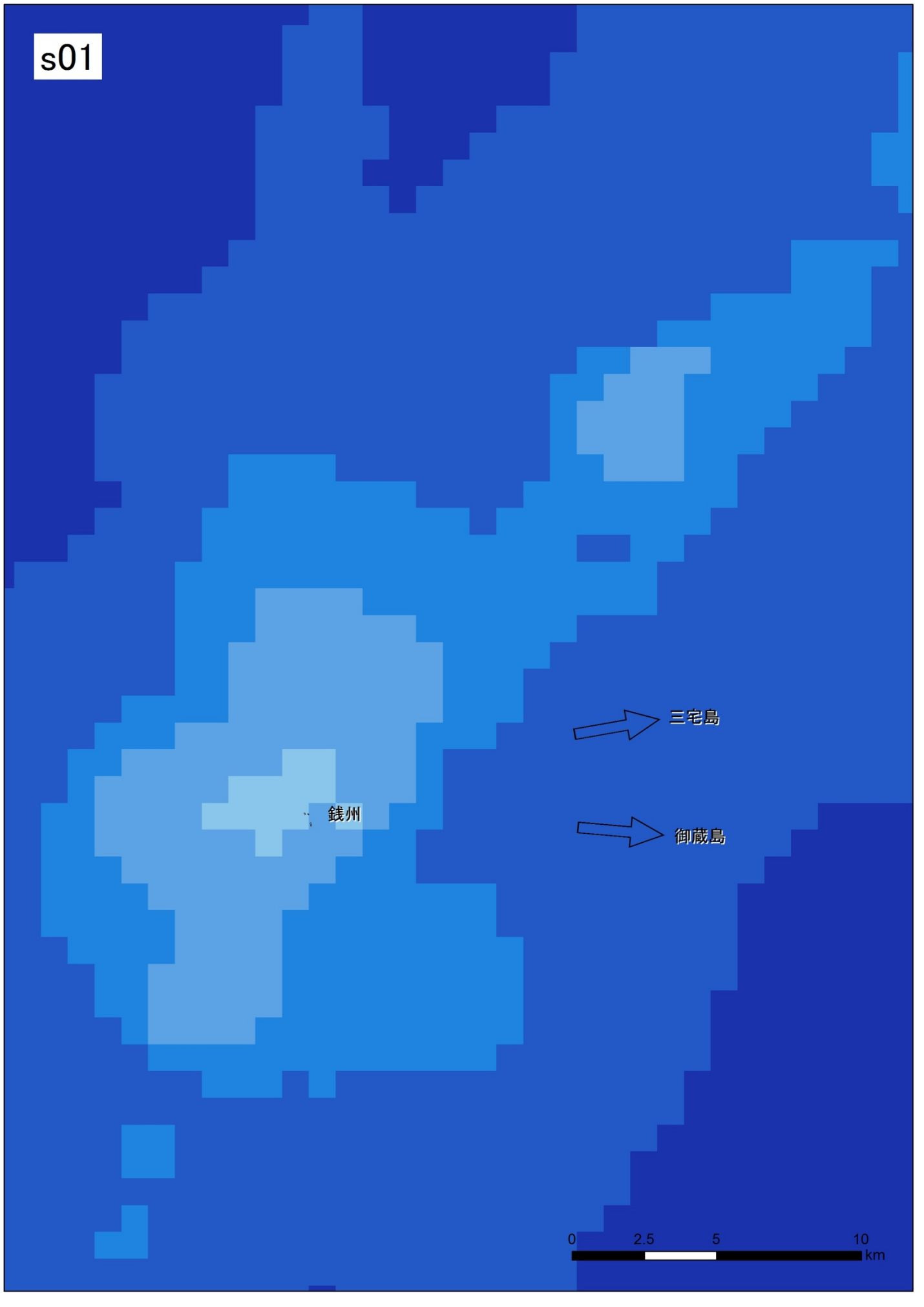
s01

钱州

三宅島

御蔵島


0 2.5 5 10 km




s02

ペヨネーズ列岩

0 2.5 5 10 km



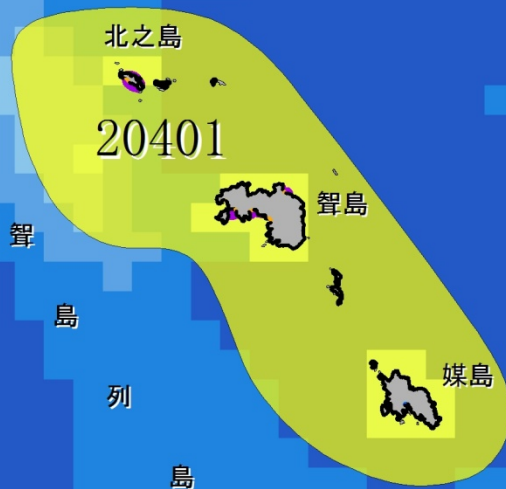
s03



須美寿島

0 2.5 5 10 km

s04



s05



西之島



父島列島




s06



南硫黄島


0 2.5 5 10 km

s07



0 2.5 5 10 km

s08



s09



s10

21001

沖大東島



s11

21101



与那国島

0 2.5 5 10 15 km

s12



島

諸

閣

尖

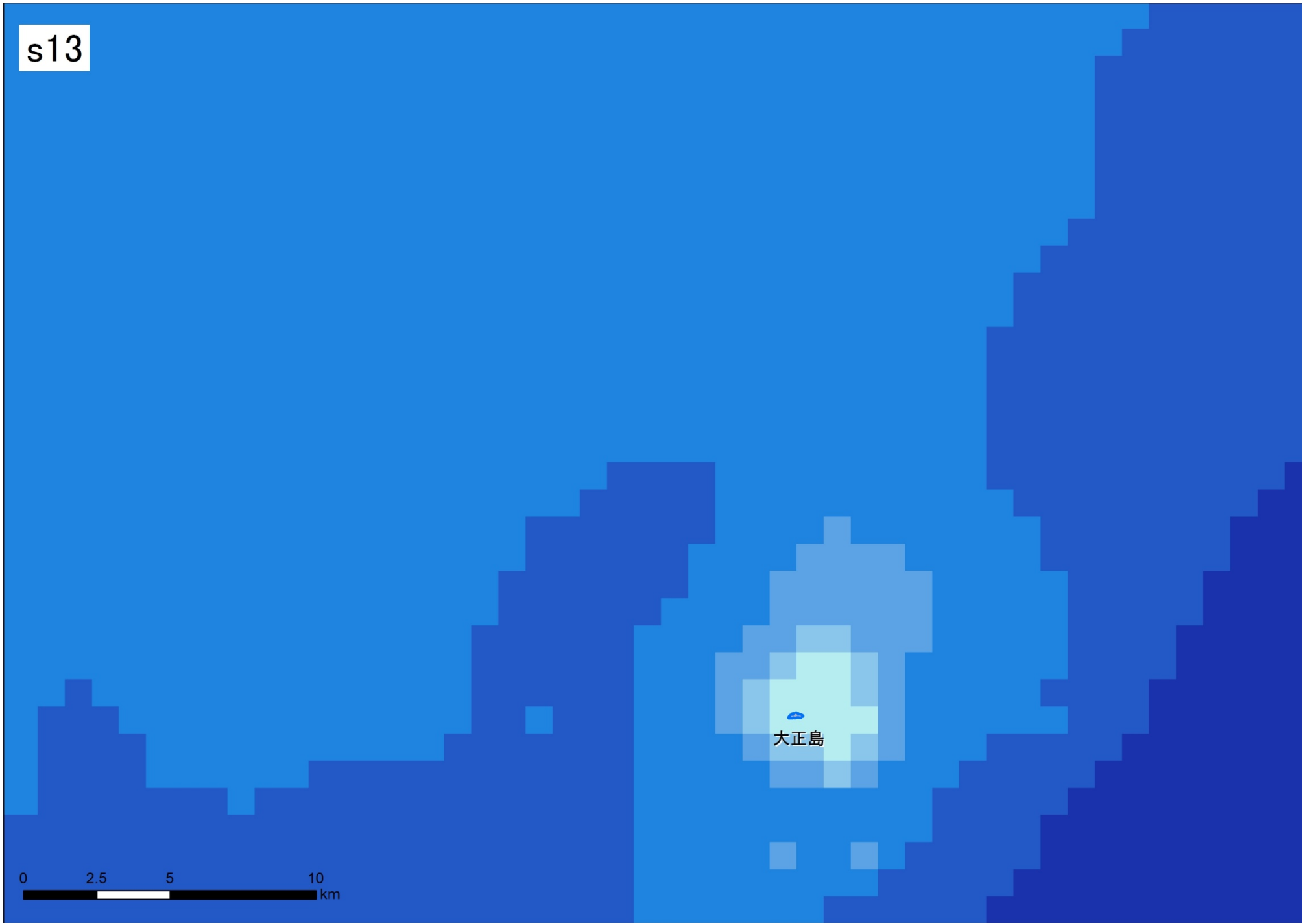
魚釣島



s13

大正島

0 2.5 5 10 km



s14




与論島

21401

14802

0 2.5 5 10 km


s15



s16



s17

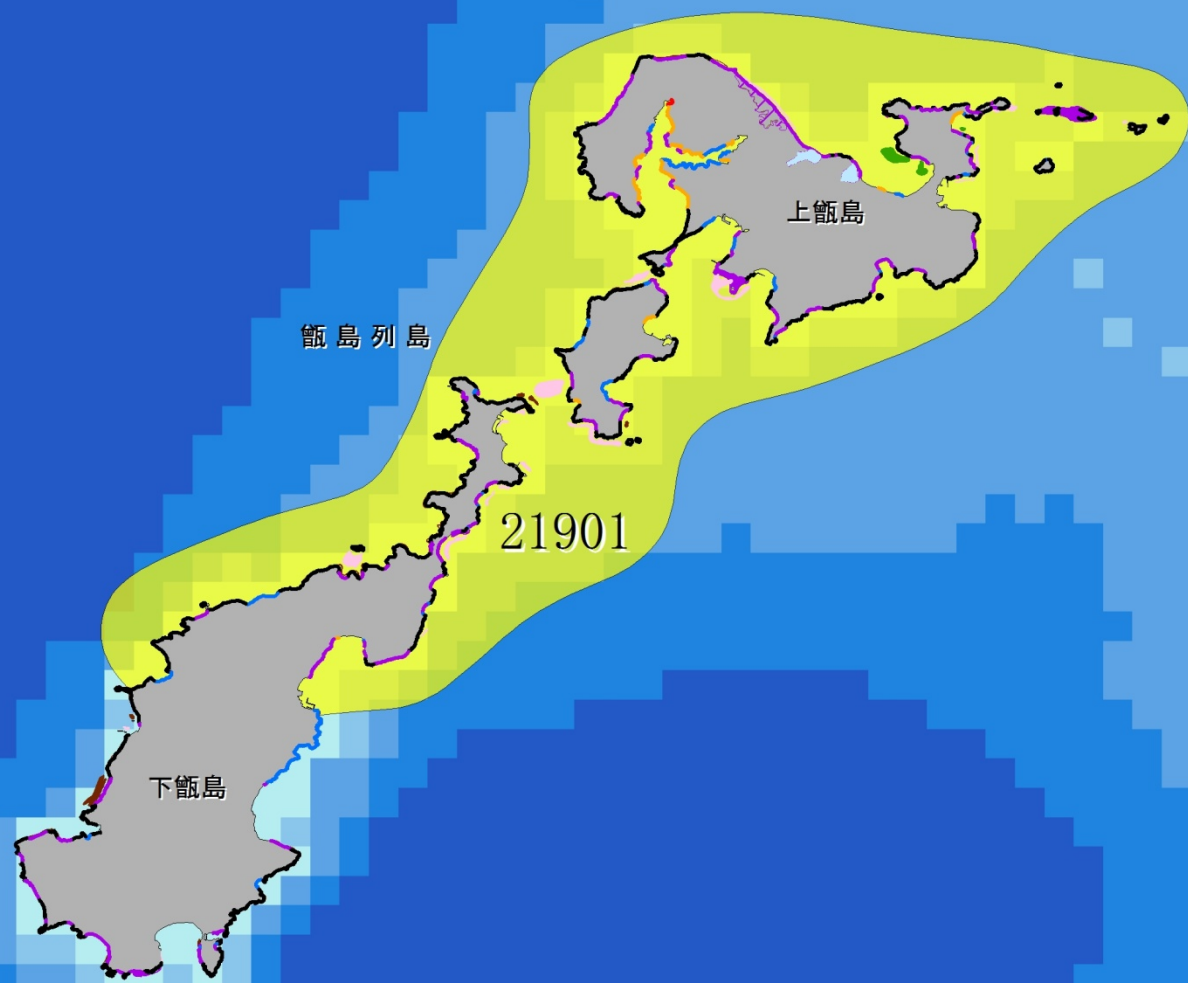


s18



0 2.5 5 10 km

s19



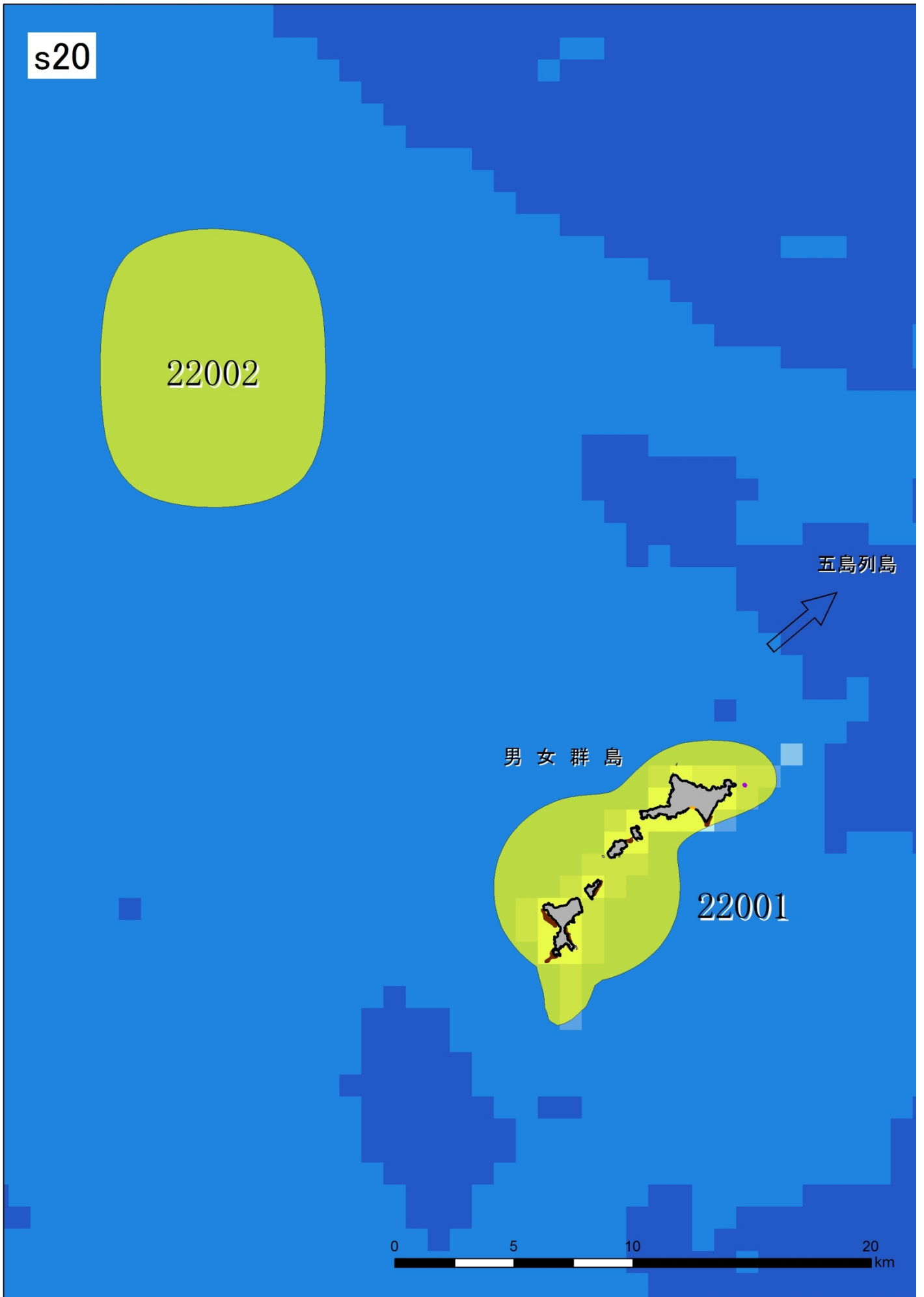
s20

22002

五島列島

男女群島

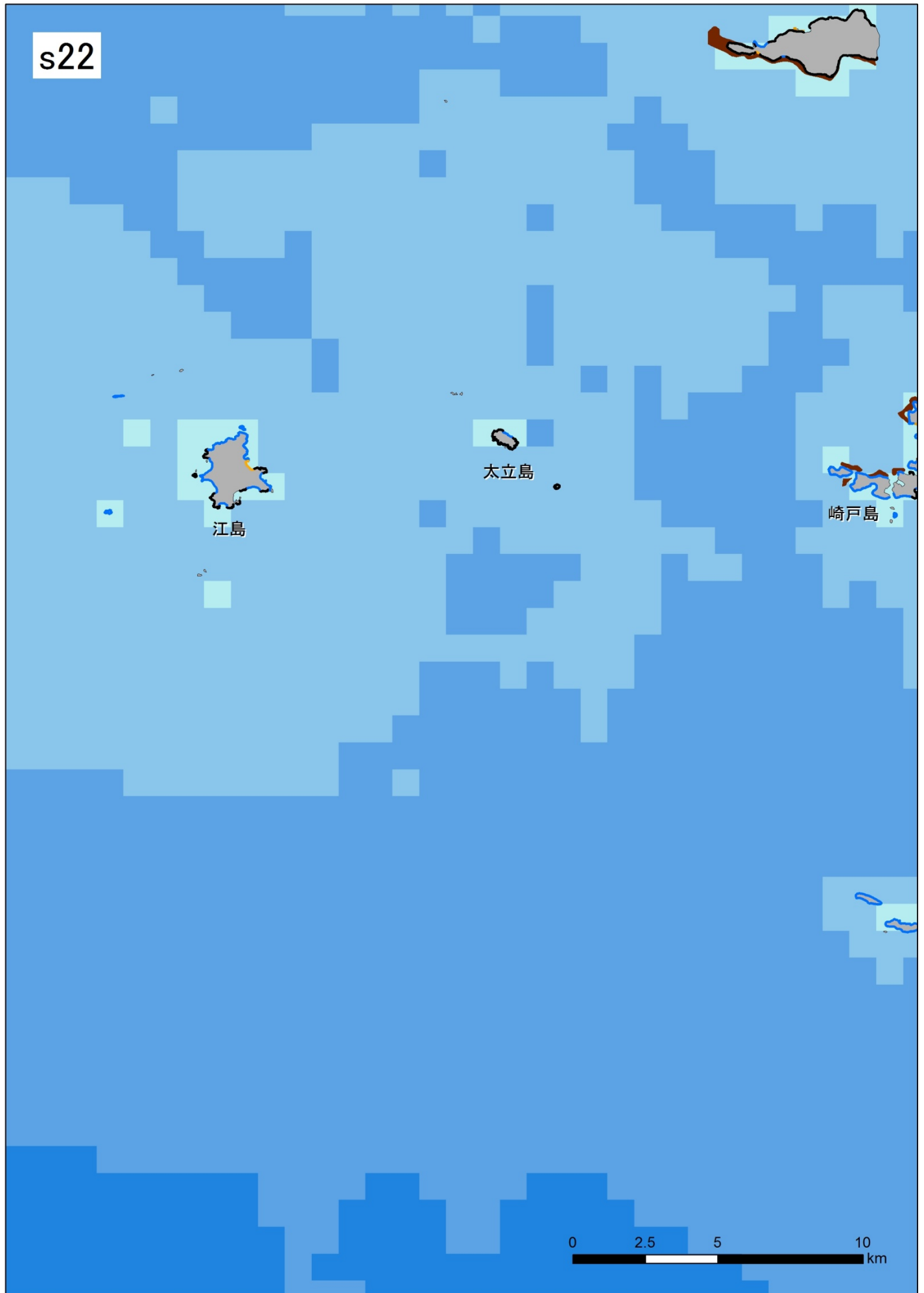
22001



s21



s22



s23

対馬



沖ノ島



22302

22301

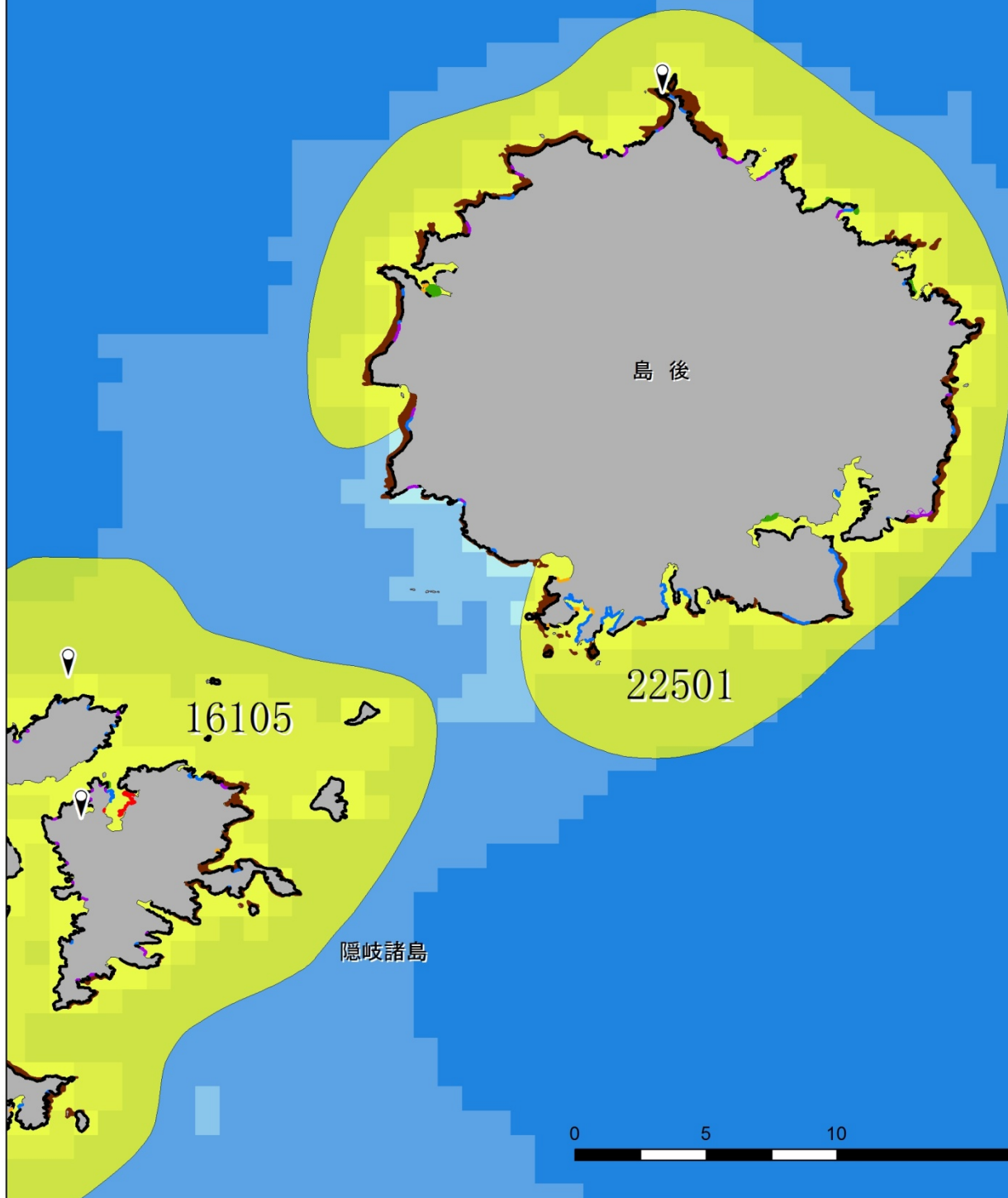
下関



s24



s25



s26



↓
能登半島



s27

小島



松前半島



0 2.5 5 10 km



s28



s29

