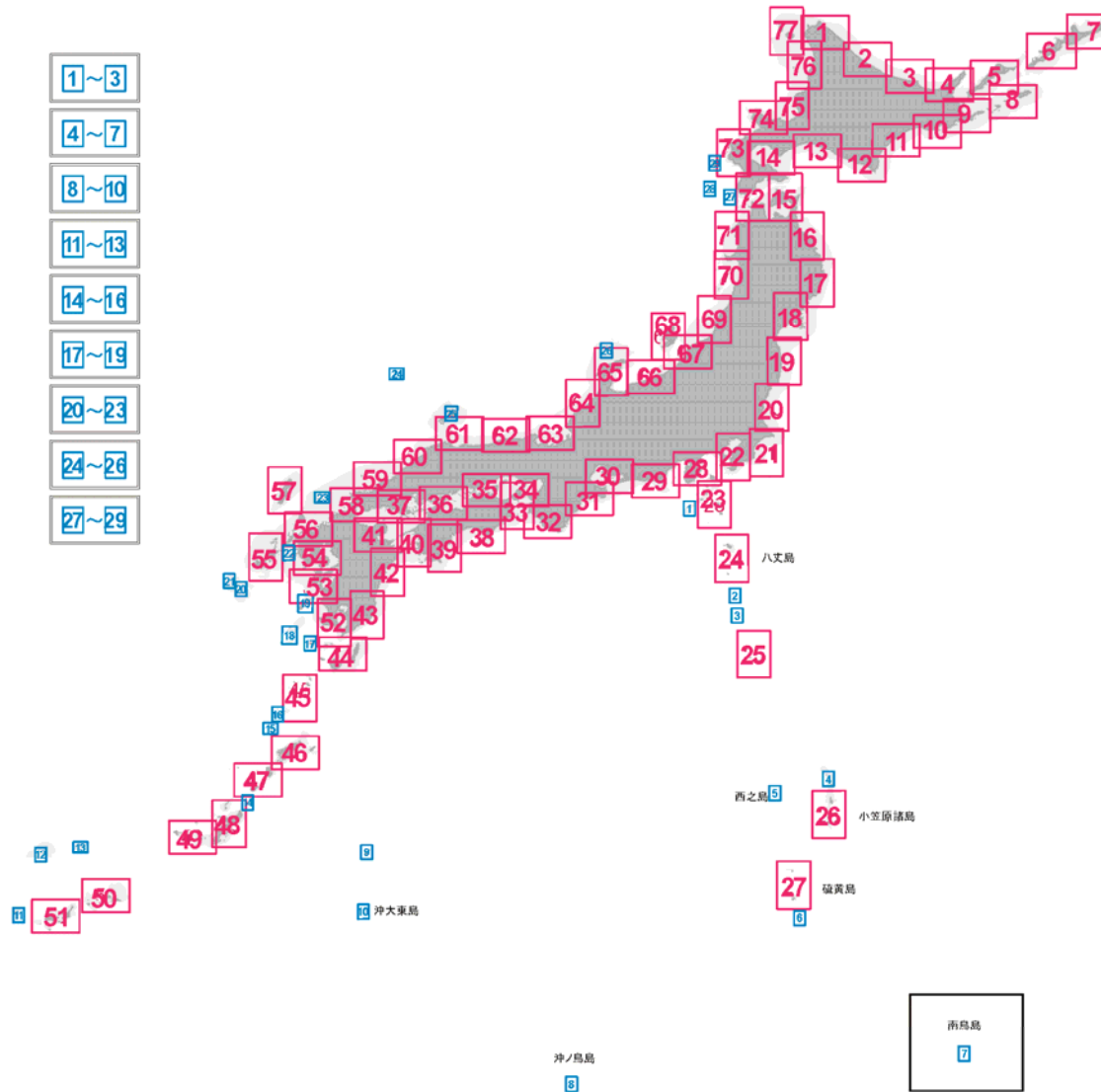


Map Number

- 1~3
- 4~7
- 8~10
- 11~13
- 14~16
- 17~19
- 20~23
- 24~26
- 27~29



Legend

- EBSAs of Japan
- Special Natural Monument, Natural Monument
- Star sands (Foraminifera) coast
- Submerged cave
- Oyster reefs
- Wetland
- Mangroves
- Lagoons
- Natural coast**
- Cliffed coastline
- Muddy beach coastline
- Sandy beach coastline
- Rocky coastline
- gravel sediment coastline
- Moba (seaweed bed)
- Moba (seagrass bed)
- Moba (seagrass/ seaweed mixed bed)
- Others
- Tidal mud flats
- Coral/ Coral reefs

52

川内川

15209

15201

15208

吹上浜

桜島

15202

15207

15203

野間岬

薩摩半島

錦江湾

15204

大隅半島

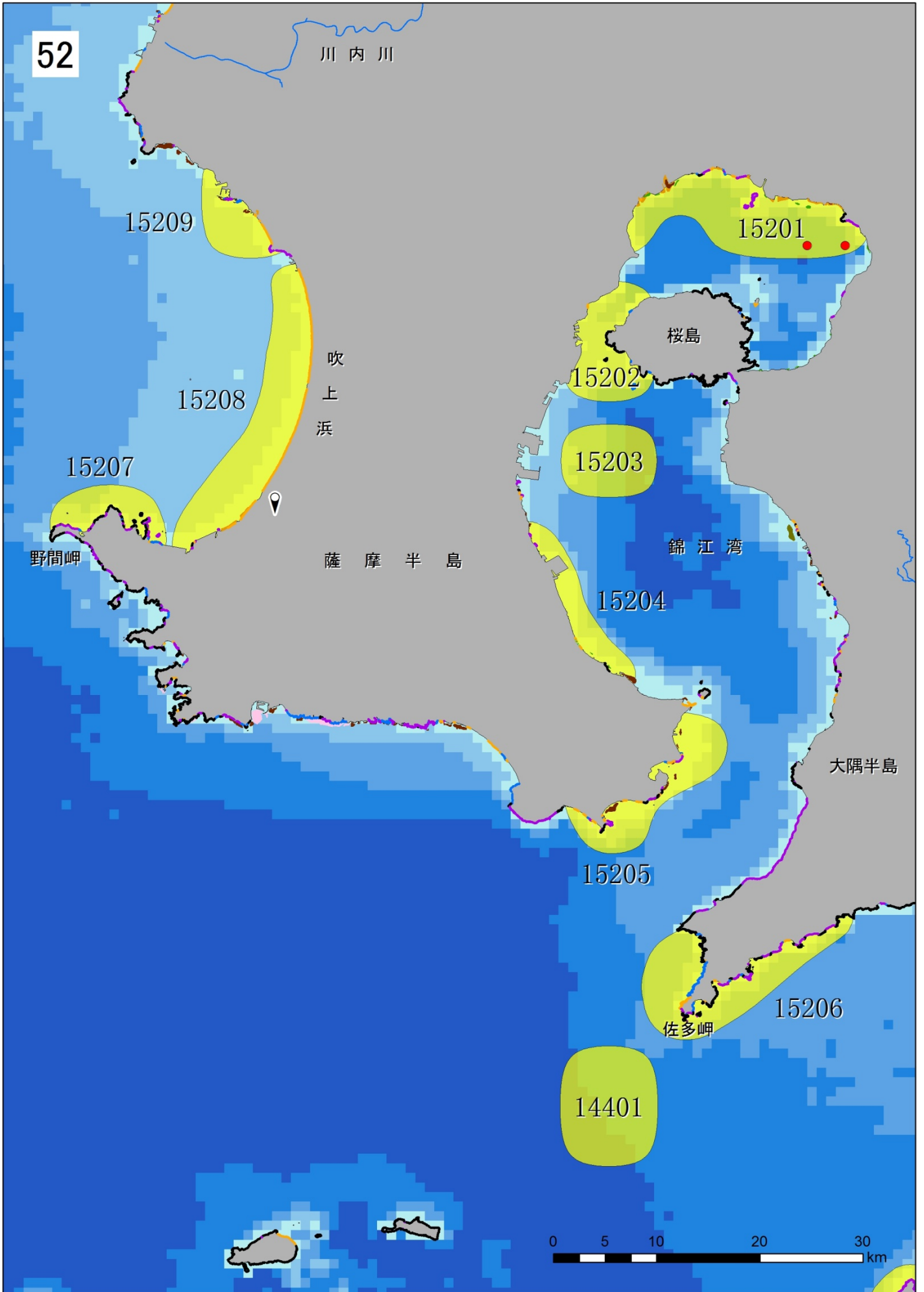
15205

佐多岬

15206

14401

0 5 10 20 30 km



53

野母崎

15404

15301

15401

上島

下島

牧島

樋島

御所浦島

獅子島

15302

八代海
(不知火海)

桑島
大島

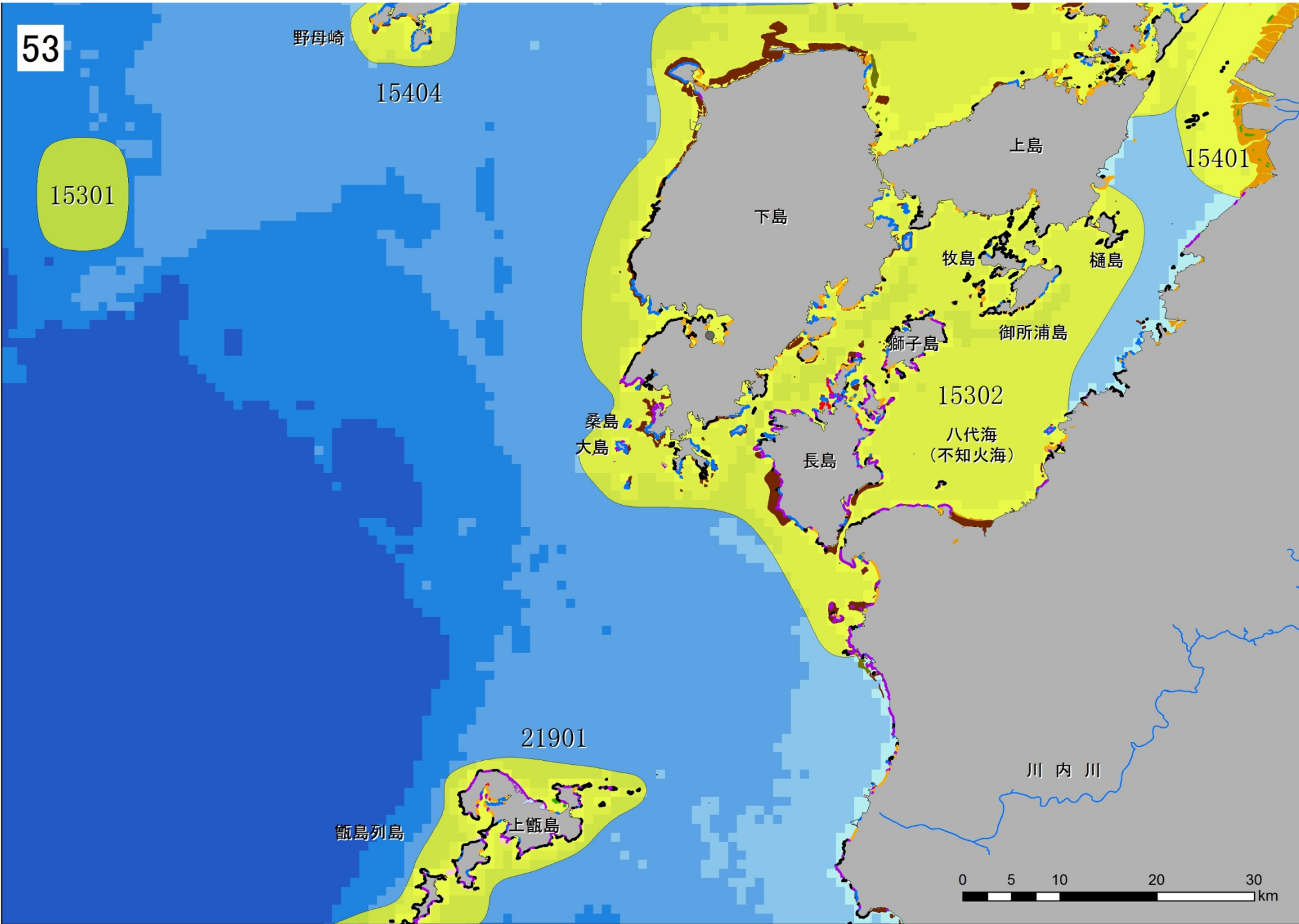
長島

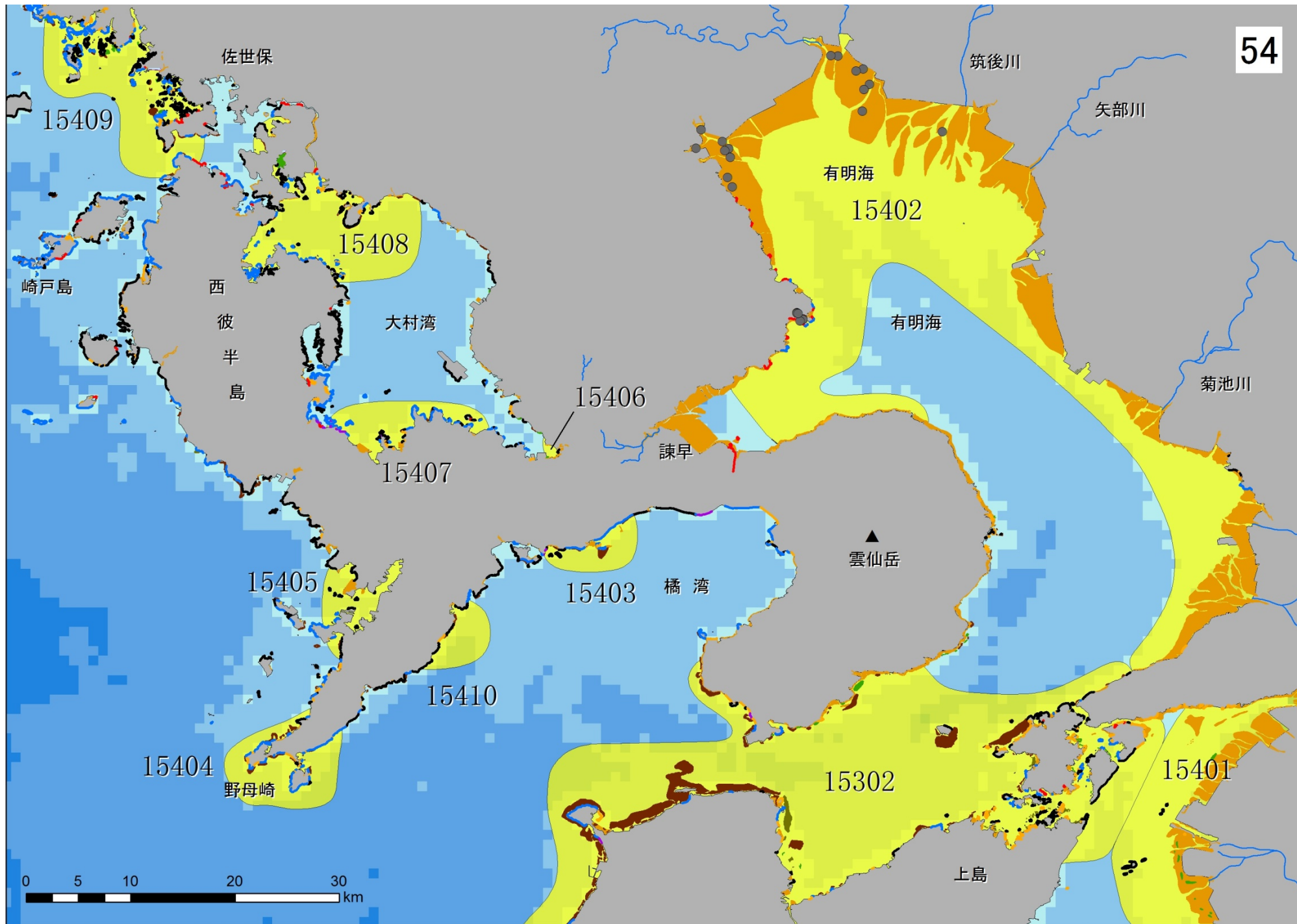
21901

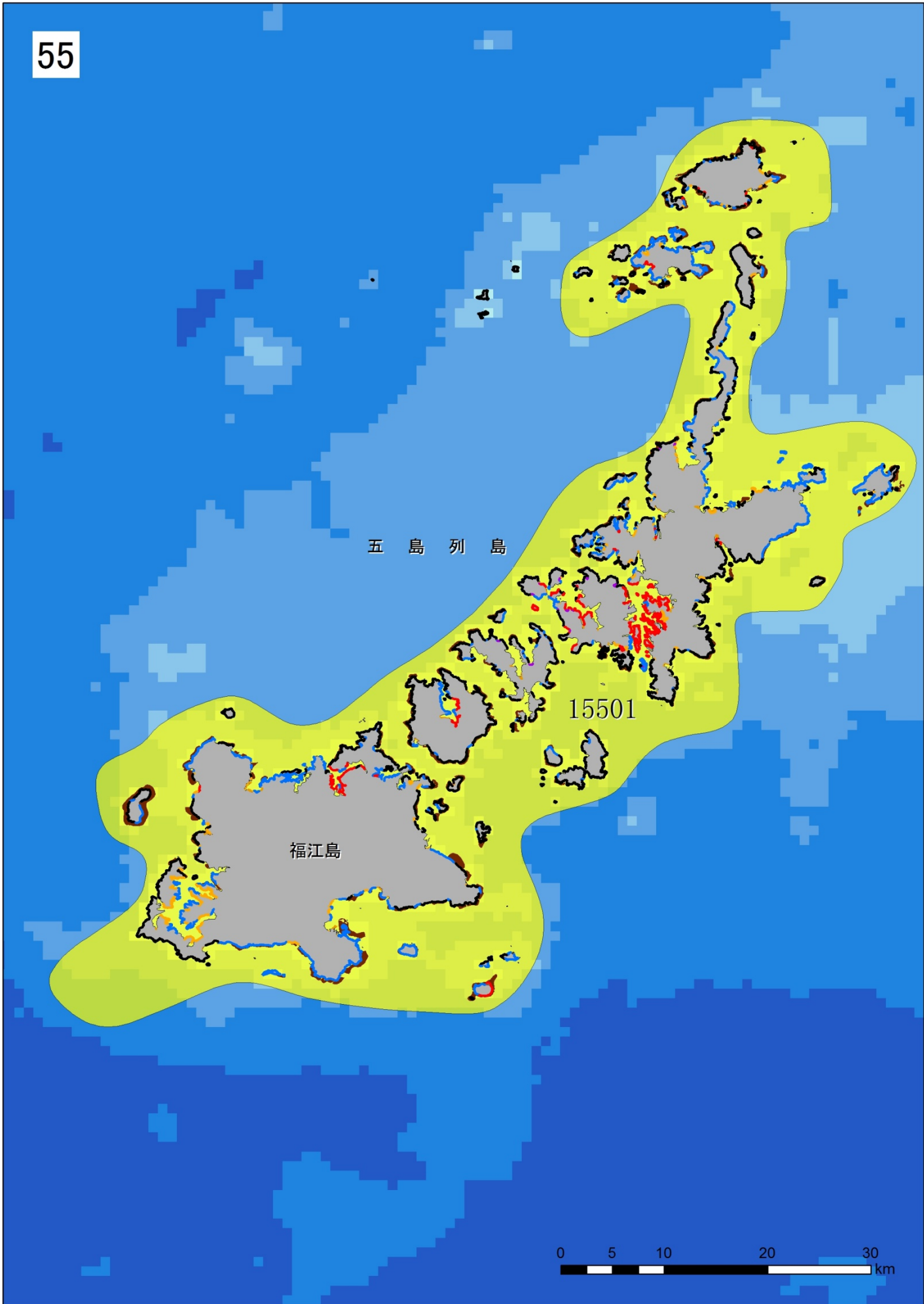
甬島列島

上甬島

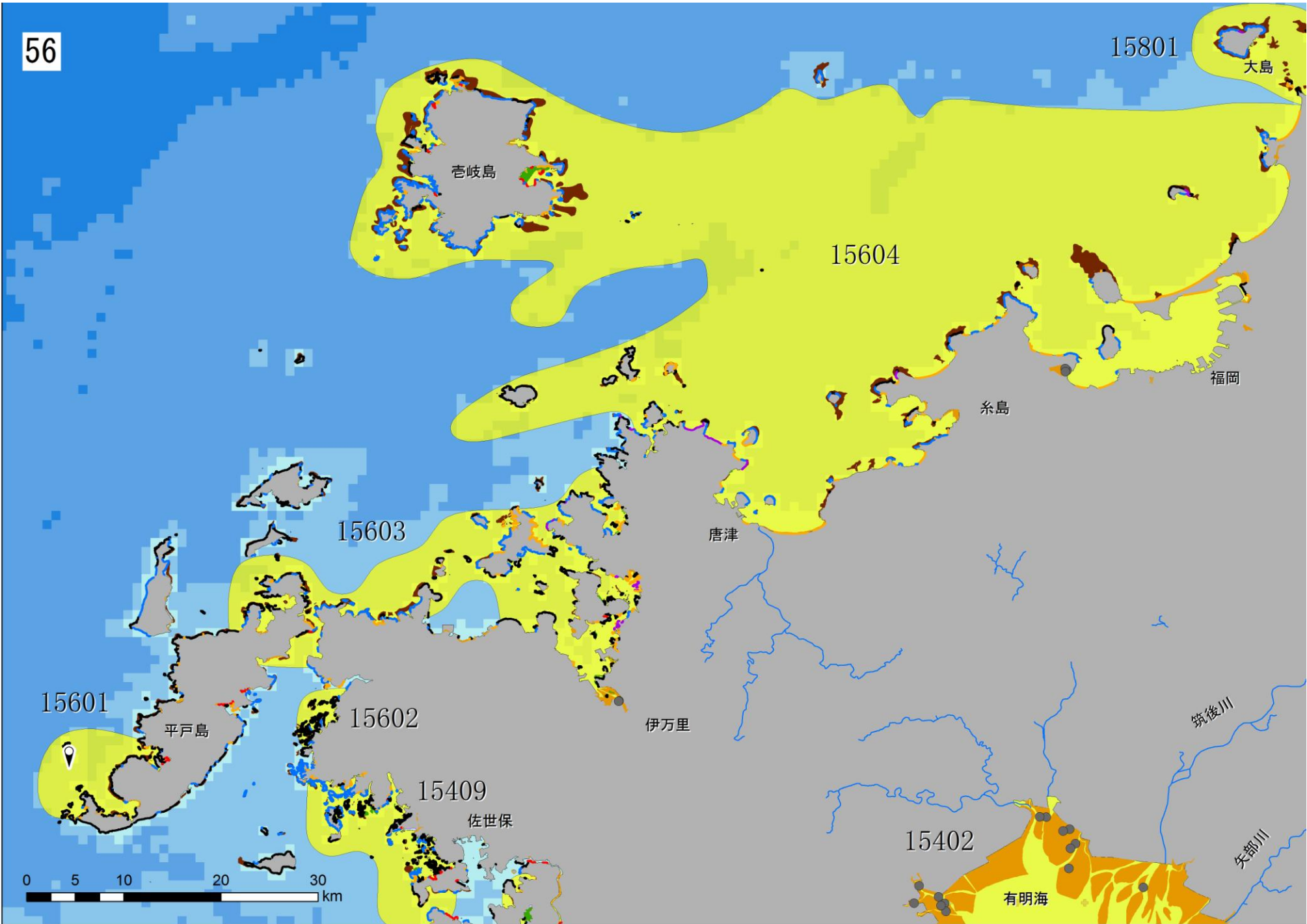
川内川

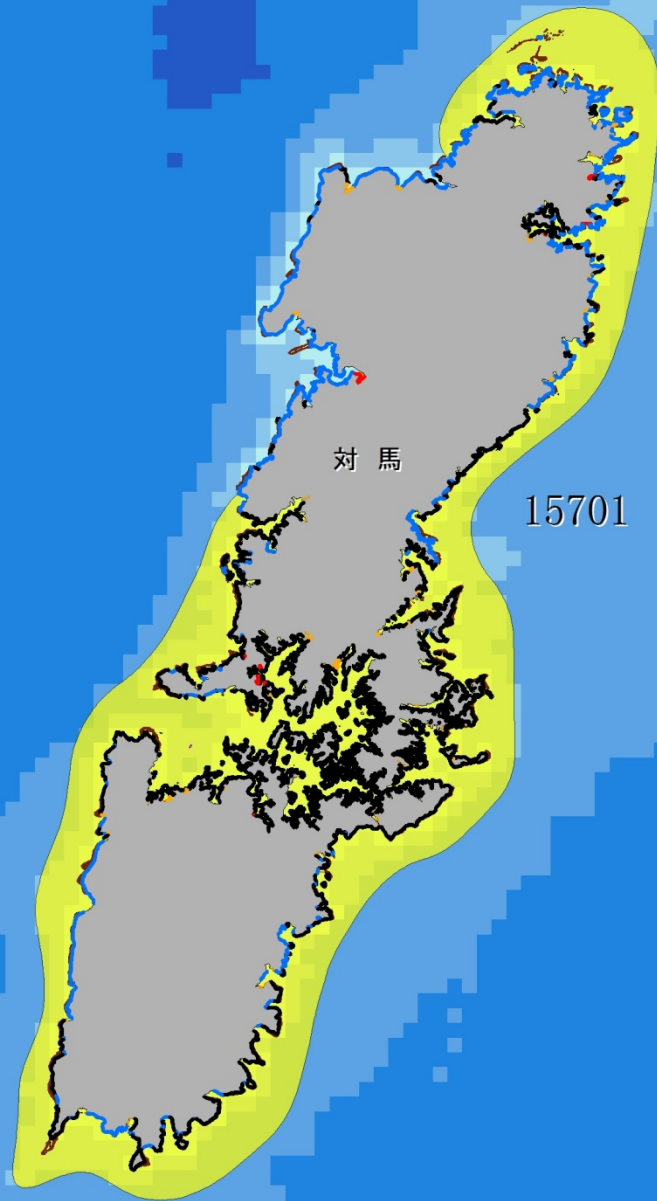


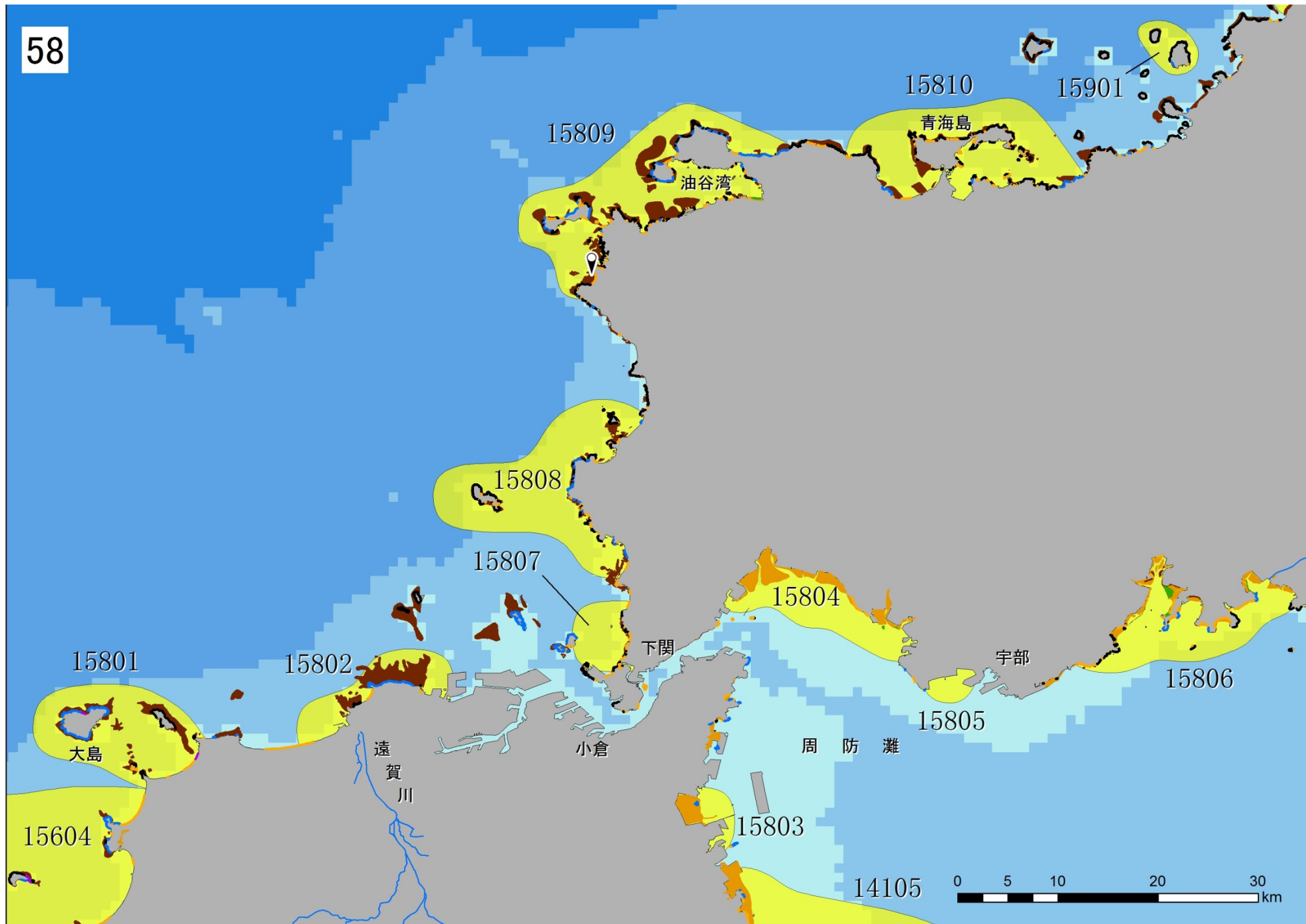




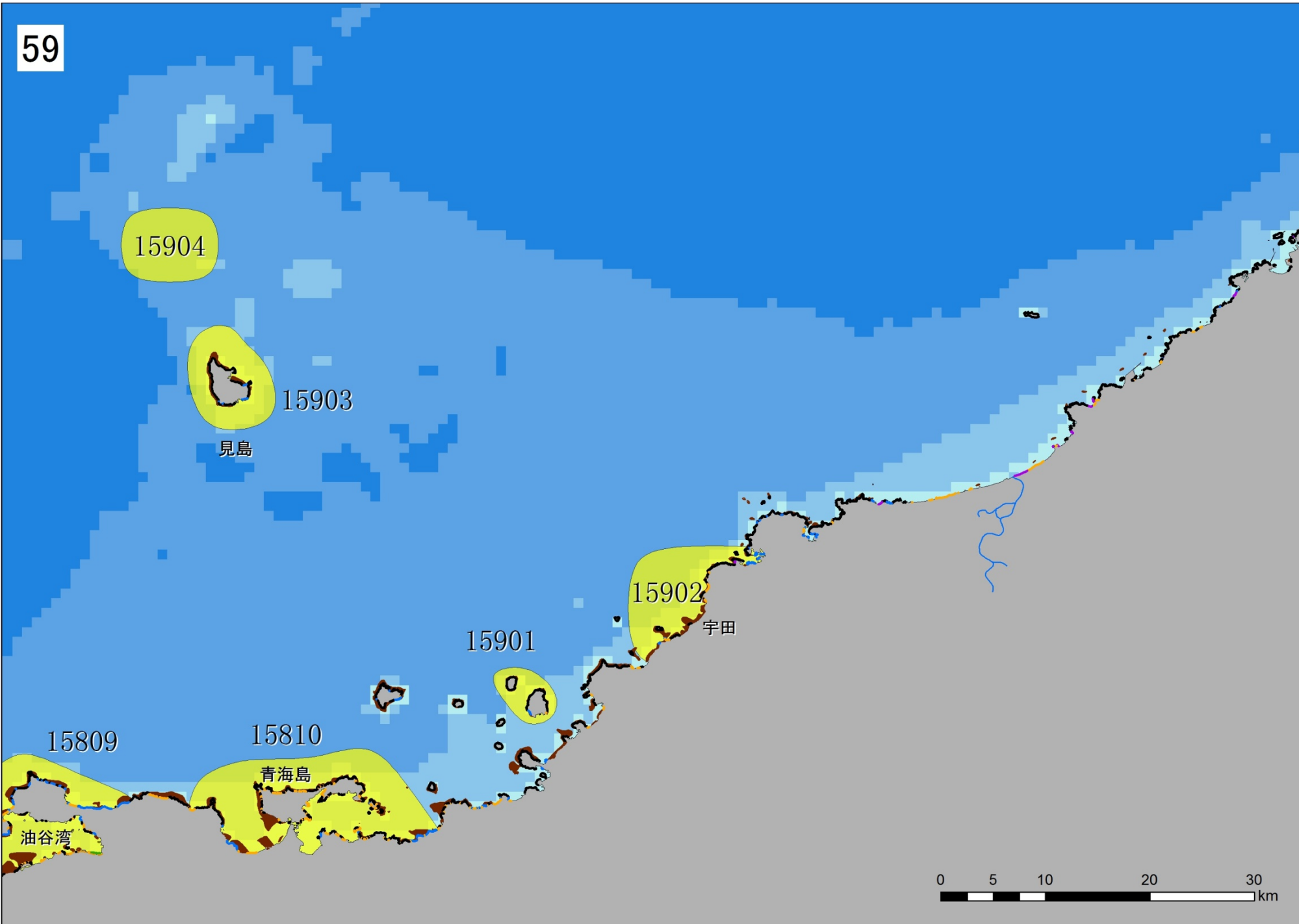
56







59



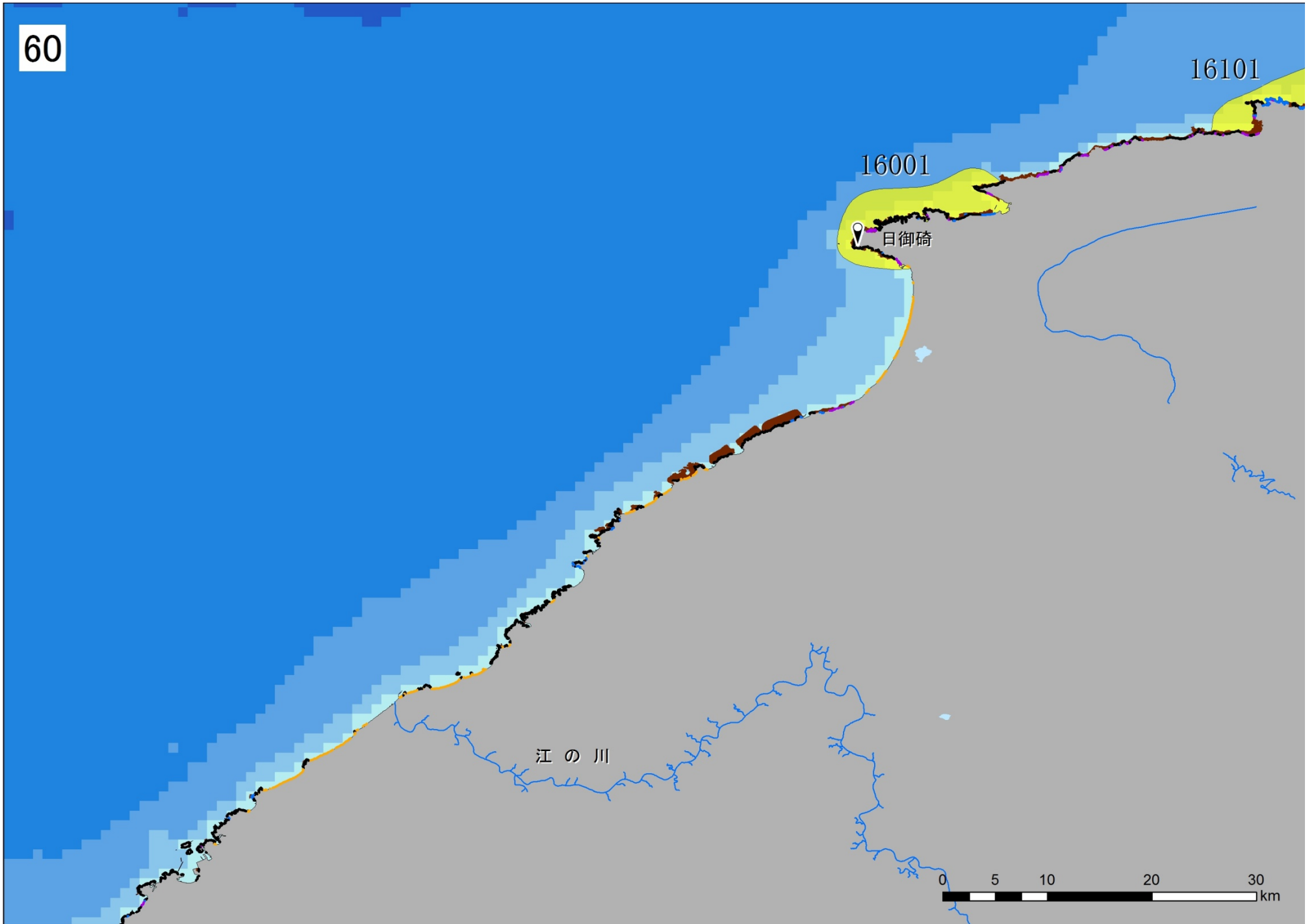
60

16101

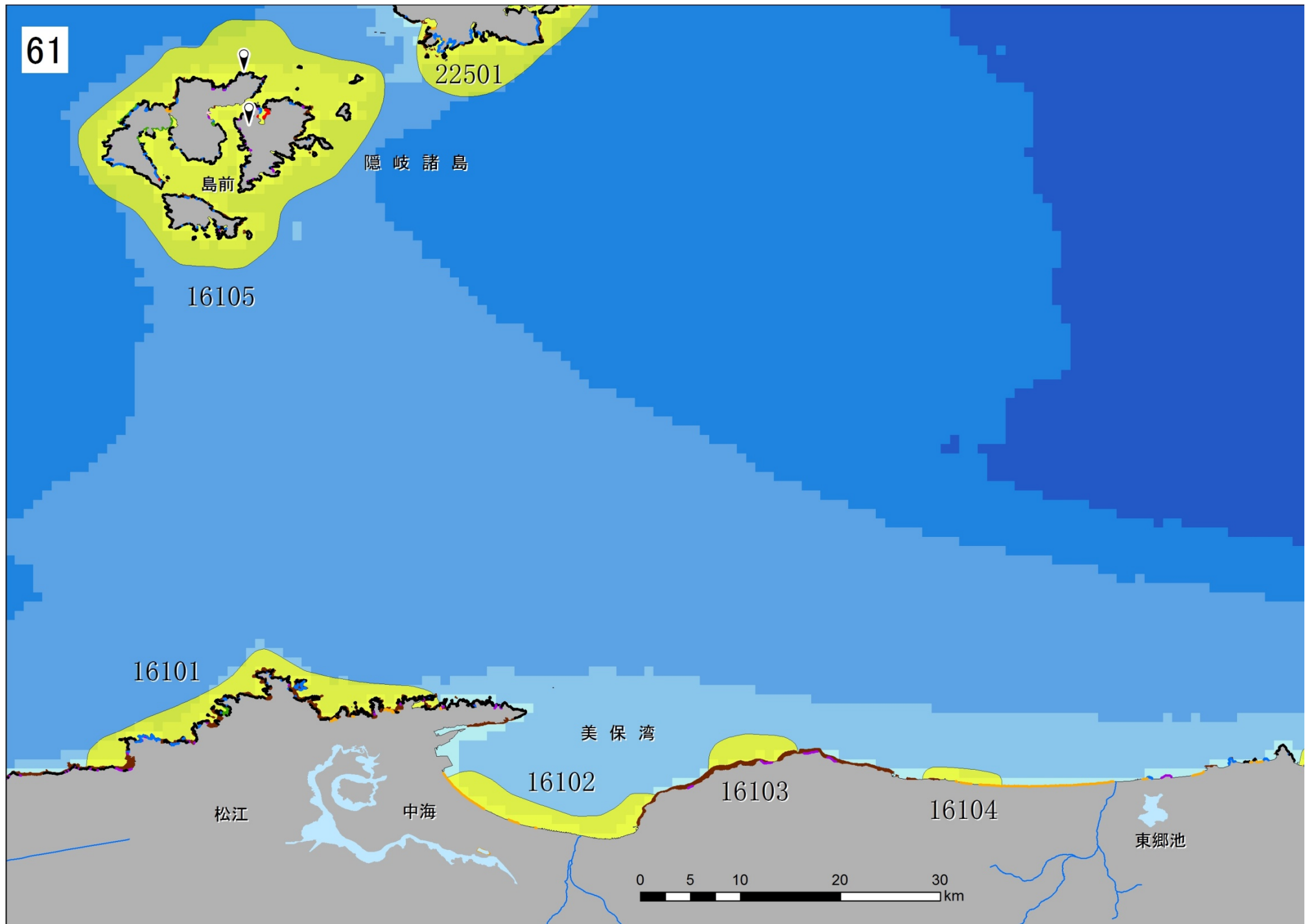
16001

日御碕

江の川



61



22501

隠岐諸島

島前

16105

16101

美保湾

16102

16103

16104

松江

中海

東郷池



62

