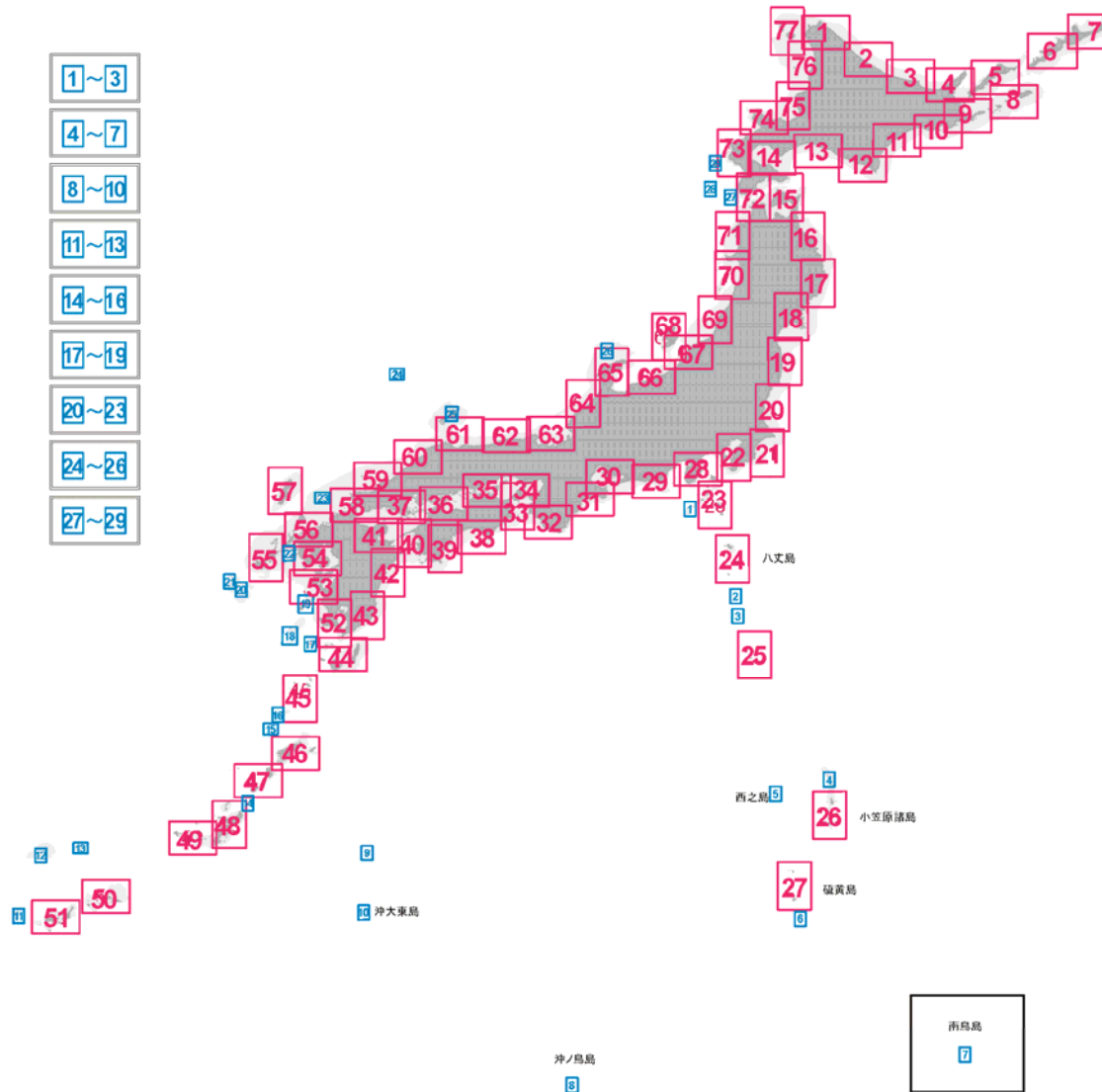
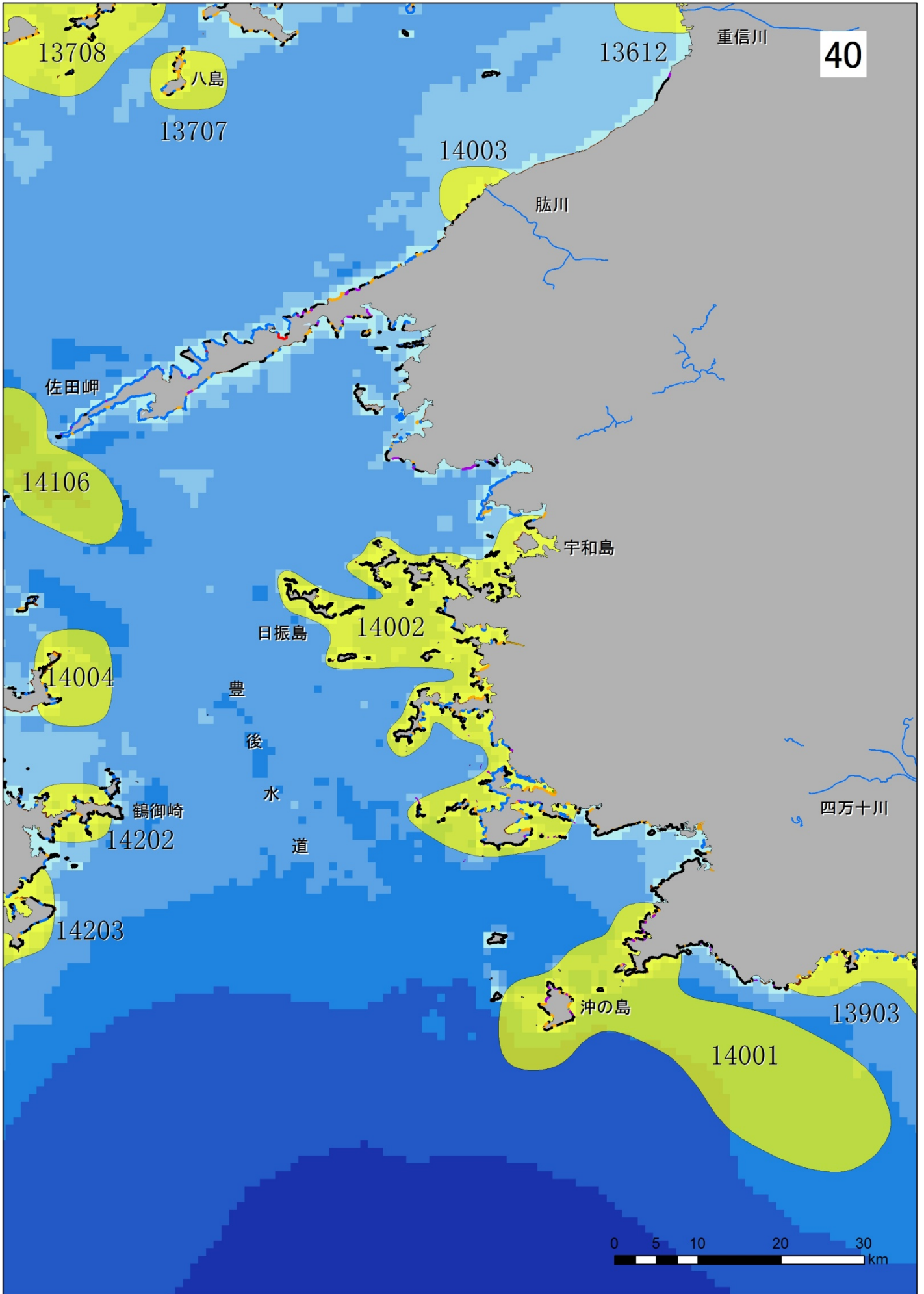


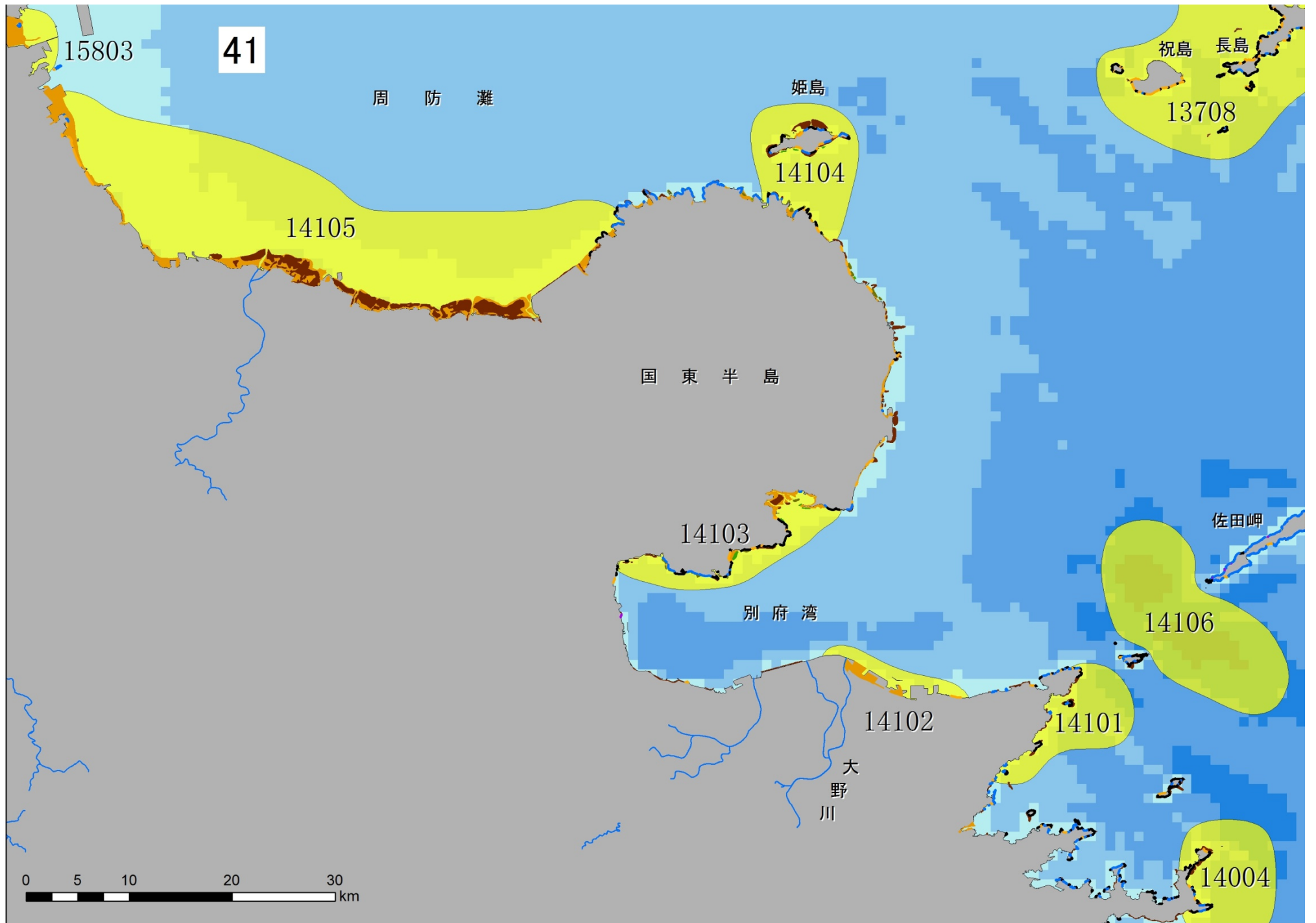
Map Number

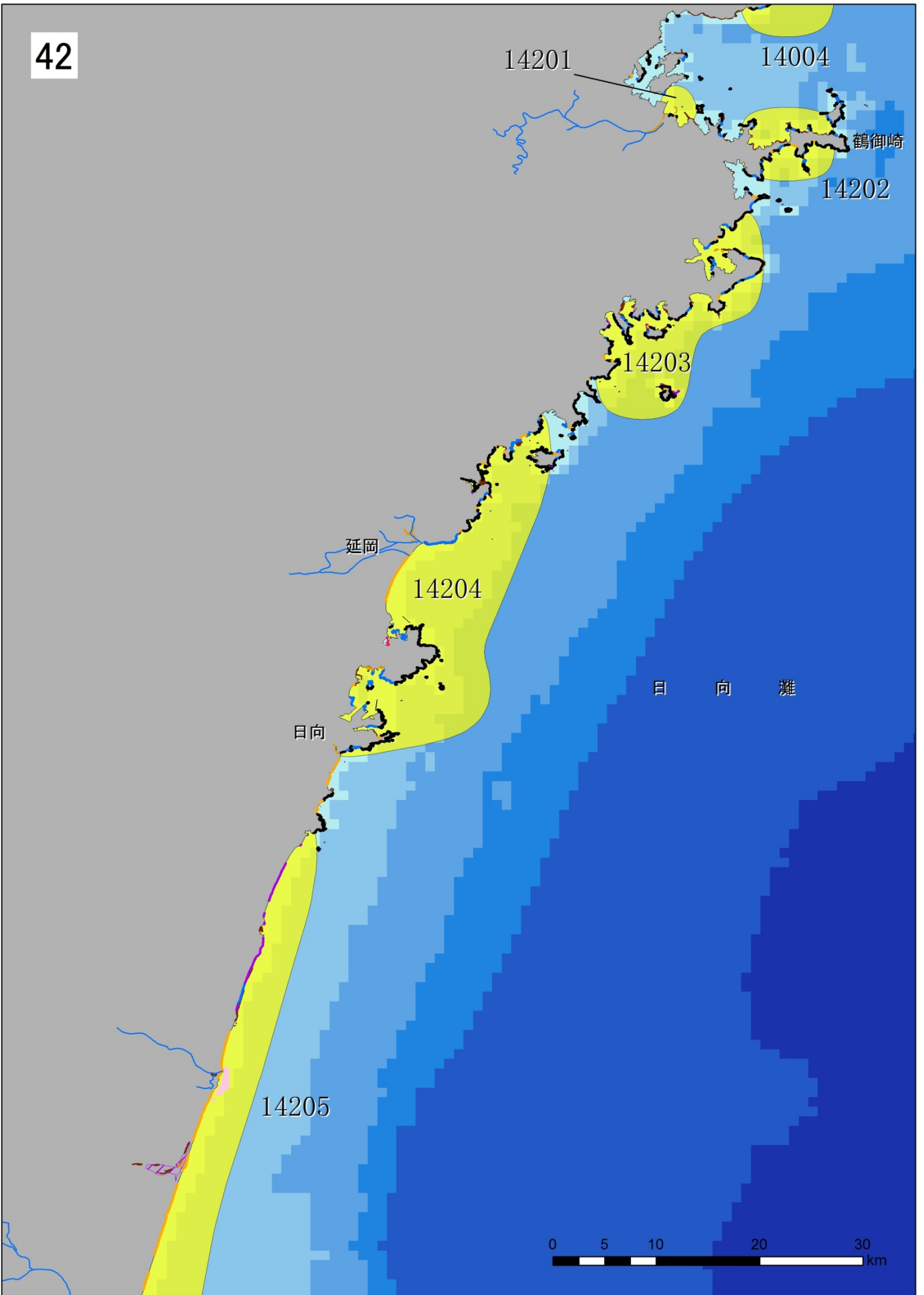


Legend

- EBSAs of Japan
- Special Natural Monument, Natural Monument
- Star sands (Foraminifera) coast
- Submerged cave
- Oyster reefs
- Wetland
- Mangroves
- Lagoons
- Natural coast**
- Cliffed coastline
- Muddy beach coastline
- Sandy beach coastline
- Rocky coastline
- gravel sediment coastline
- Moba (seaweed bed)
- Moba (seagrass bed)
- Moba (seagrass/ seaweed mixed bed)
- Others
- Tidal mud flats
- Coral/ Coral reefs







43

大淀川

14205

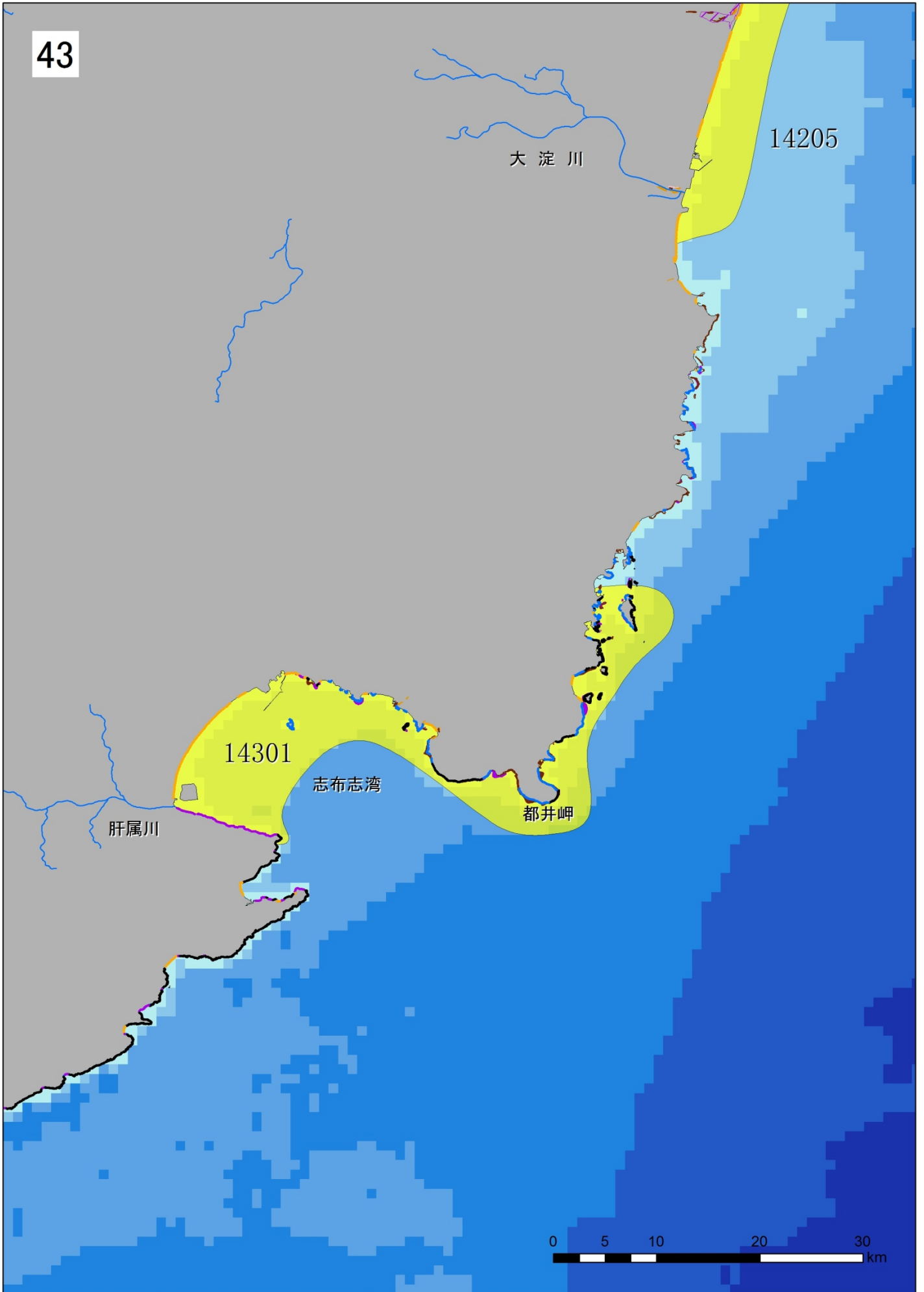
14301

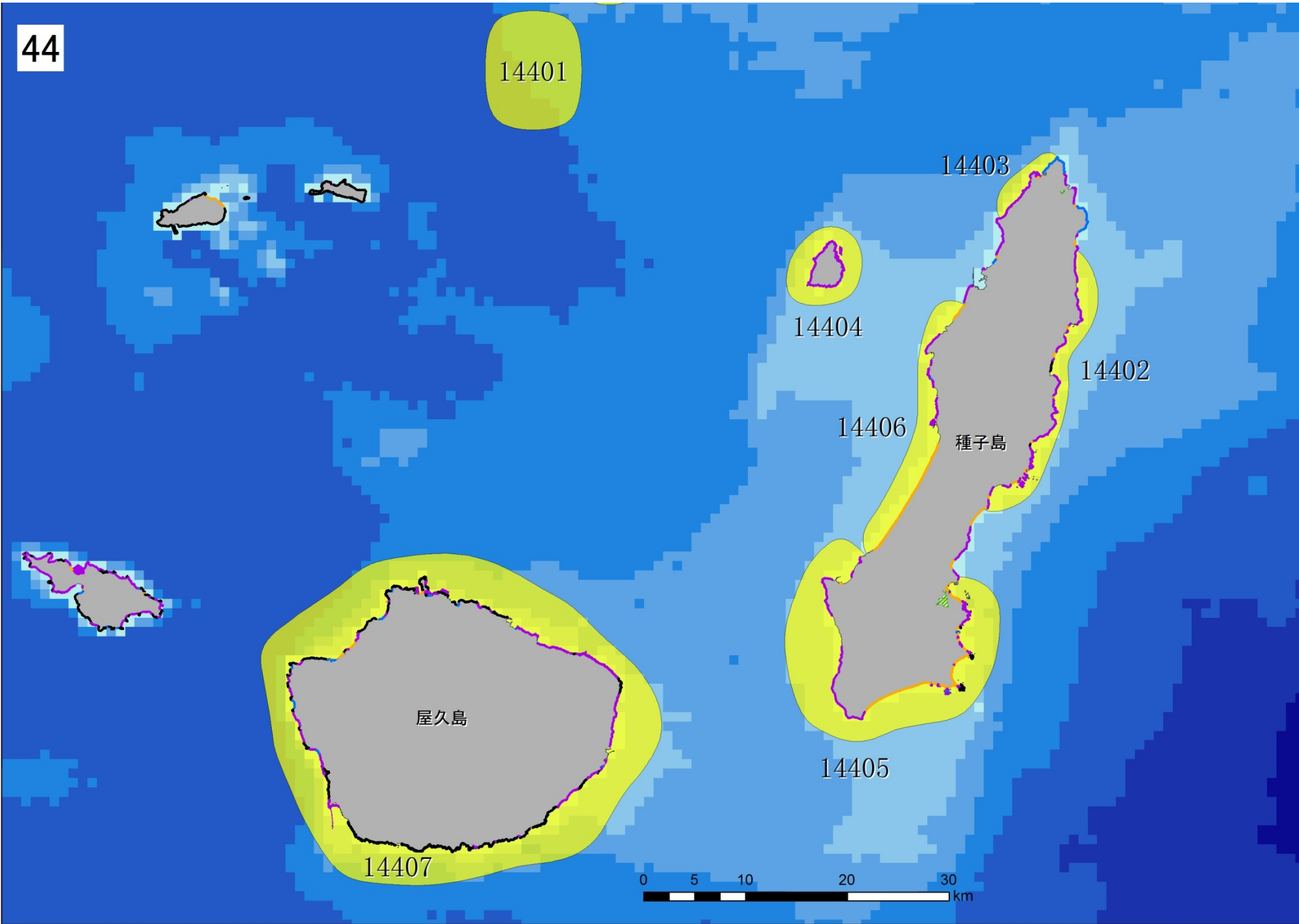
志布志湾

都井岬

肝属川

0 5 10 20 30 km





口之島



14501



14502

諏訪之瀬島



14503

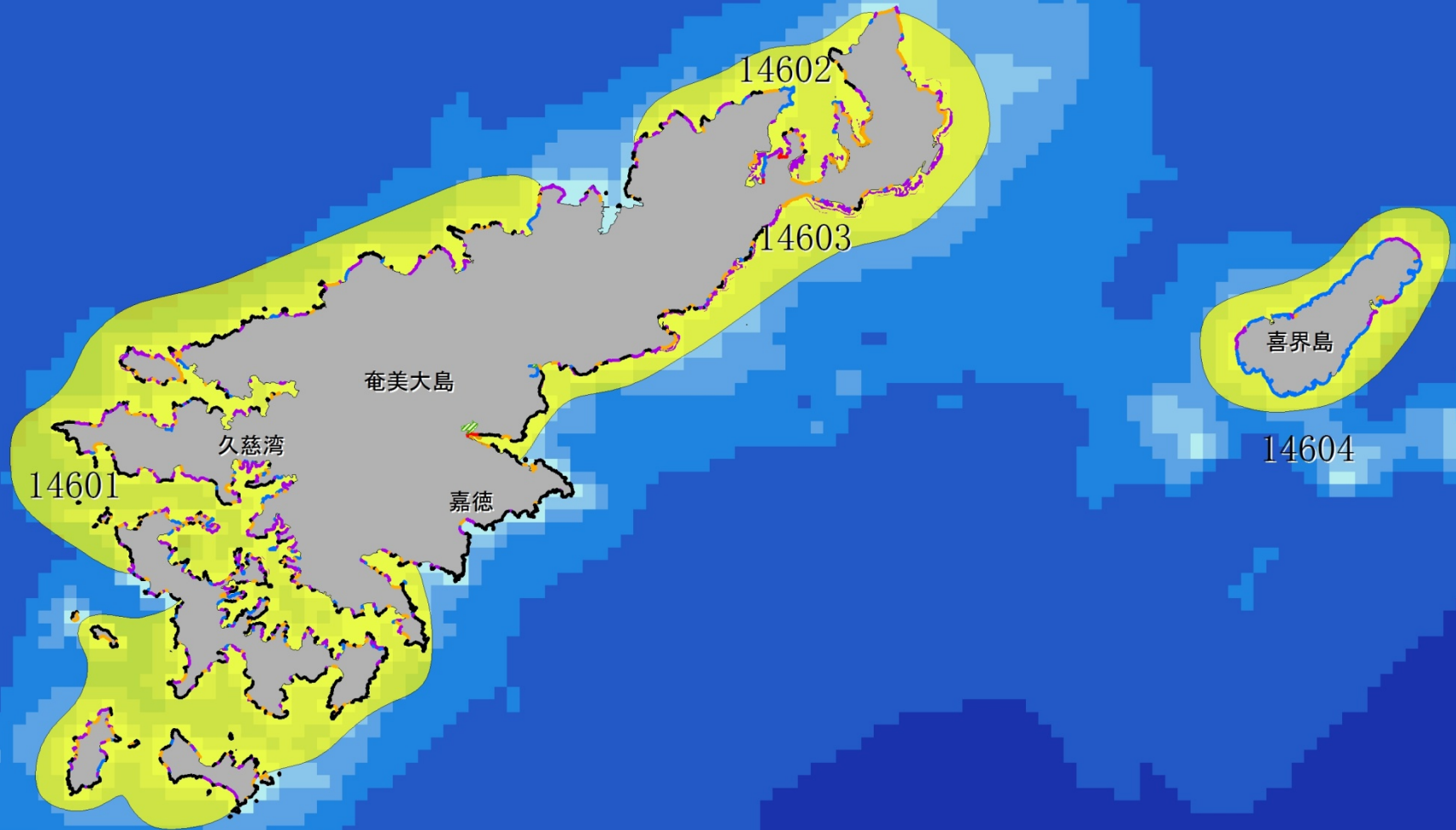
悪石島



14504

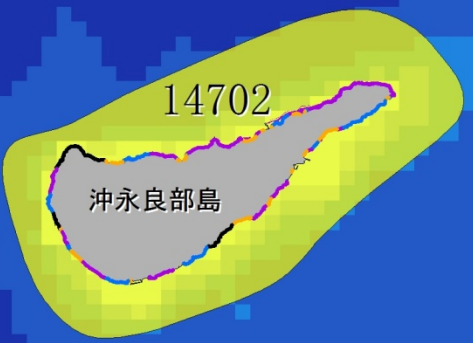
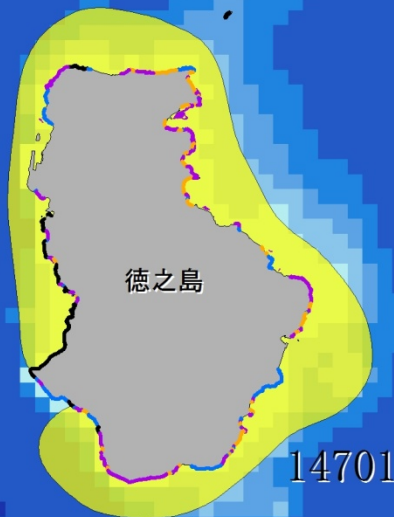
小宝島

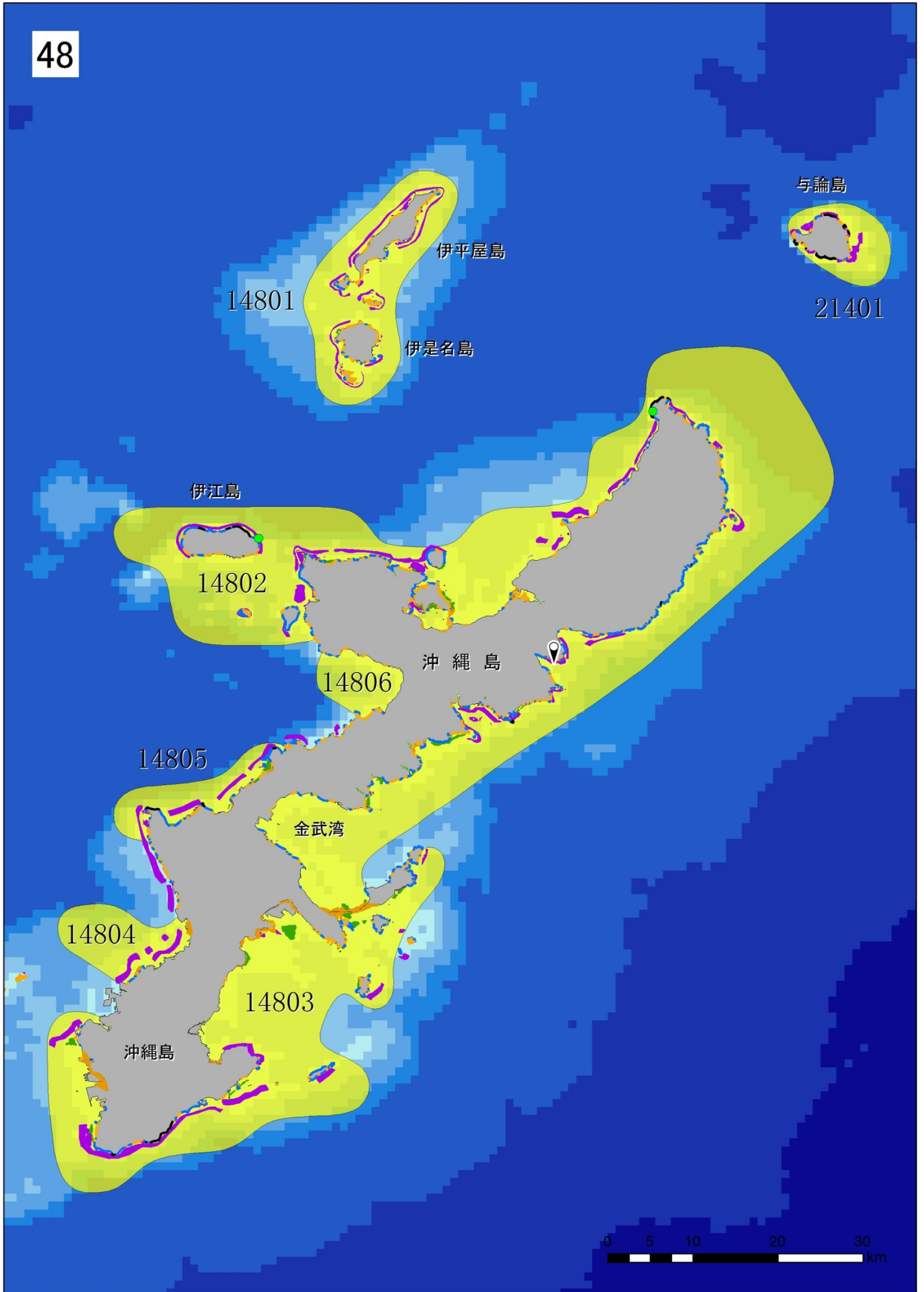


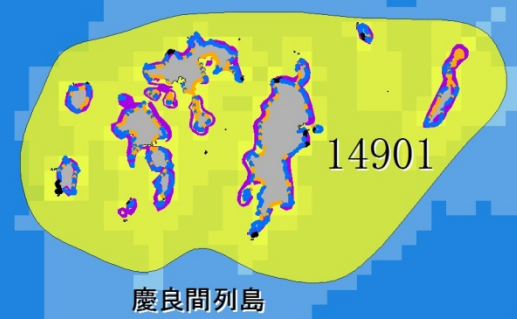
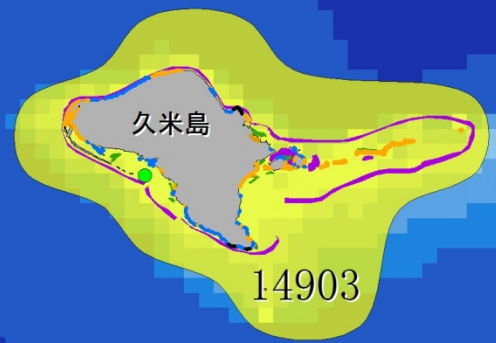




14601







15003

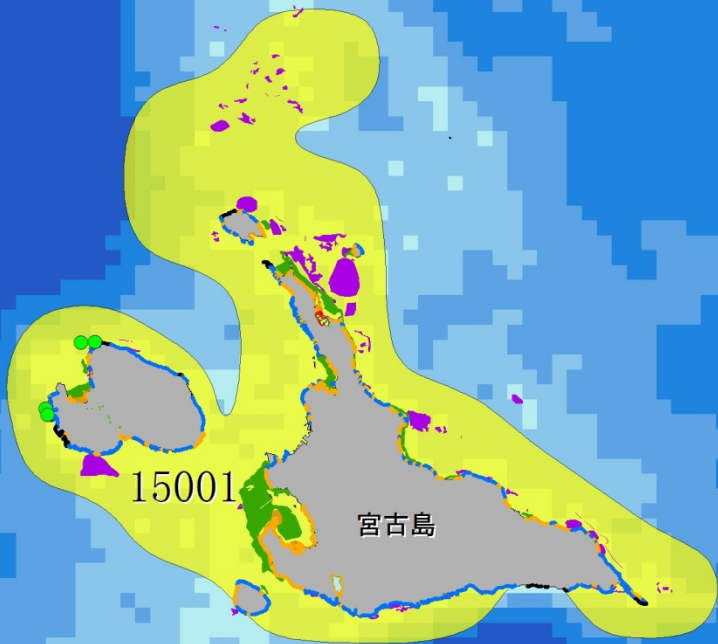


水納島



多良間島

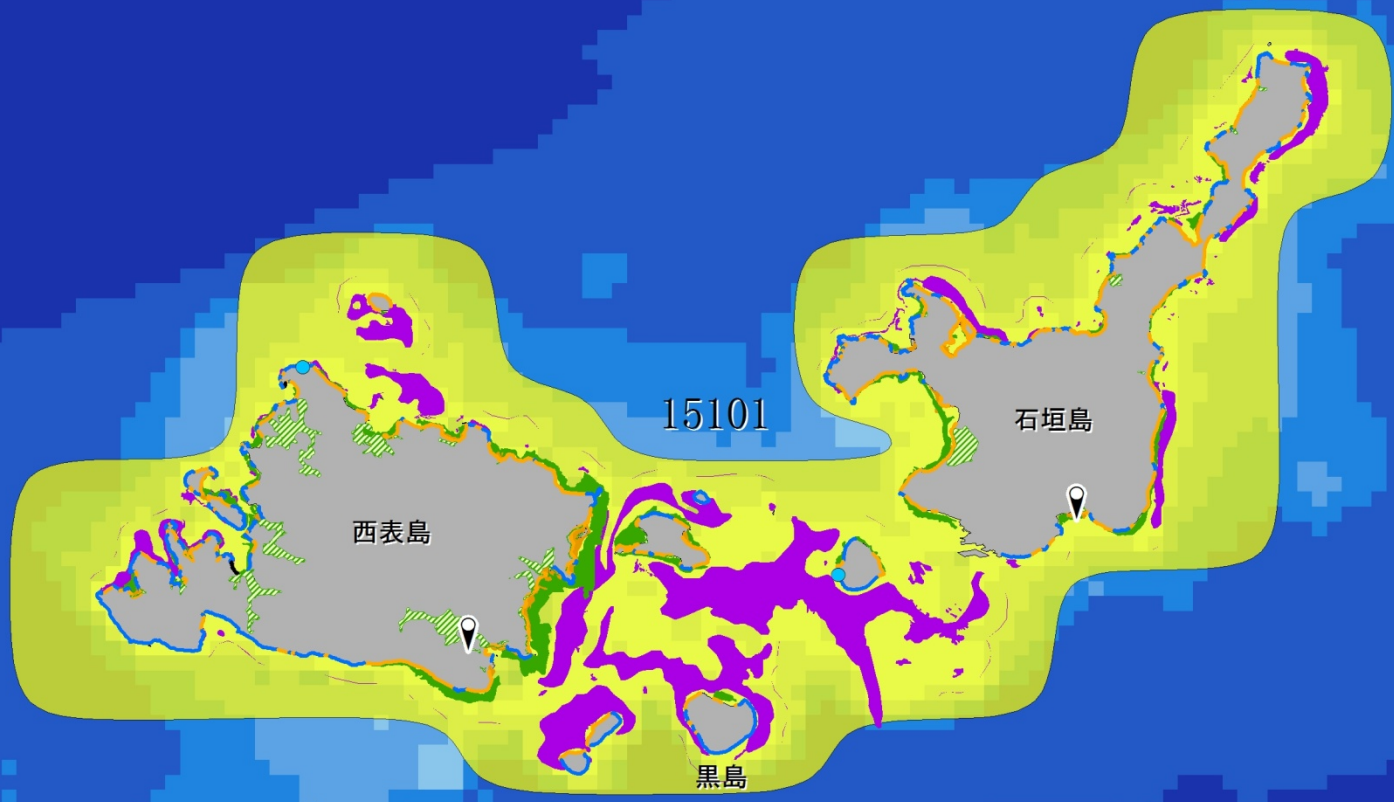
15002



15001

宮古島





15102

