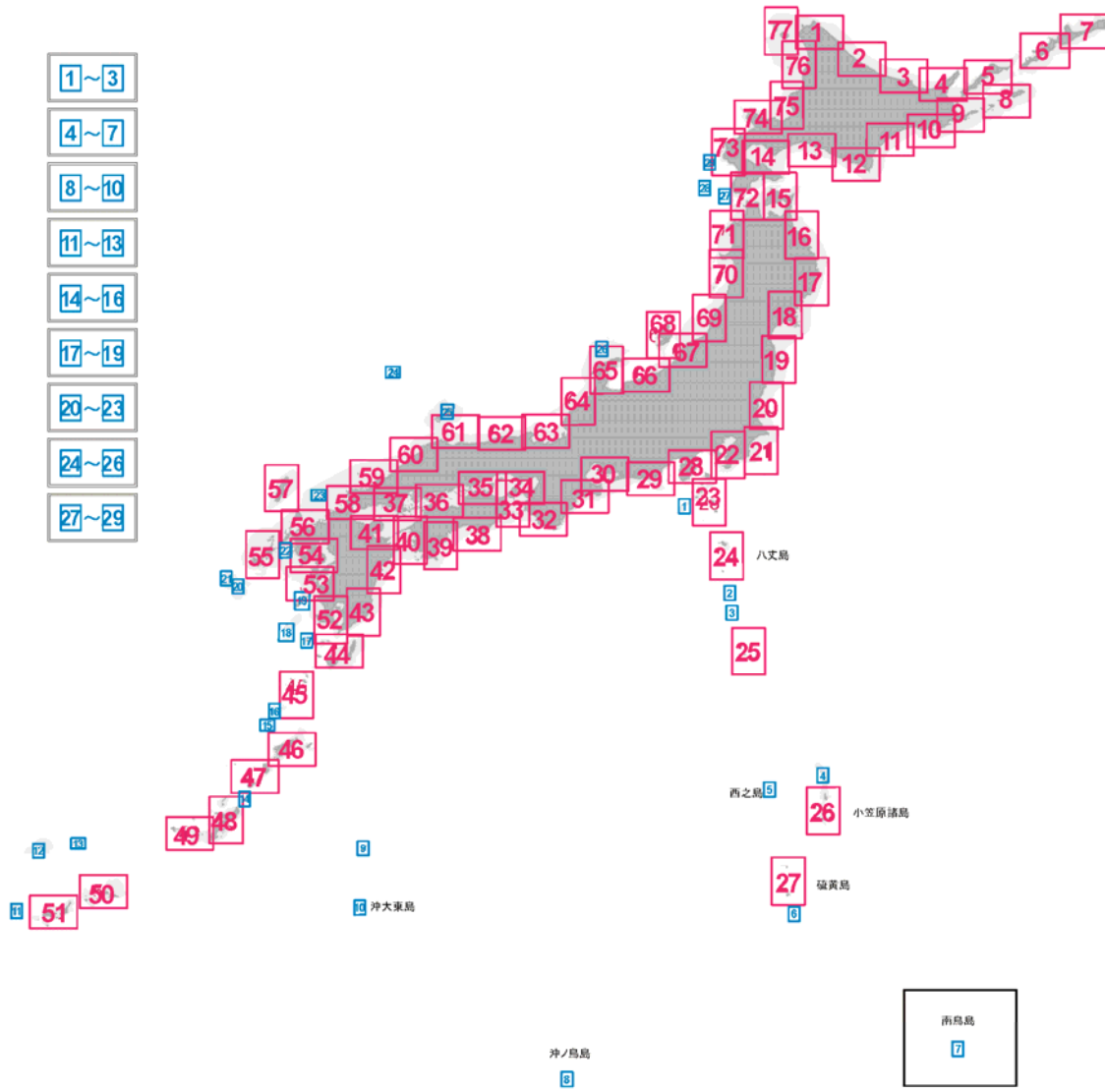


Map Number



- 1~3
- 4~7
- 8~10
- 11~13
- 14~16
- 17~19
- 20~23
- 24~26
- 27~29

Legend

- EBSAs of Japan
- Special Natural Monument, Natural Monument
- Star sands (Foraminifera) coast
- Submerged cave
- Oyster reefs
- Wetland
- Mangroves
- Lagoons
- Natural coast**
- Cliffed coastline
- Muddy beach coastline
- Sandy beach coastline
- Rocky coastline
- gravel sediment coastline
- Moba (seaweed bed)
- Moba (seagrass bed)
- Moba (seagrass/ seaweed mixed bed)
- Others
- Tidal mud flats
- Coral/ Coral reefs

15

亀田半島

11501

大間崎

11503

尻屋崎

11504

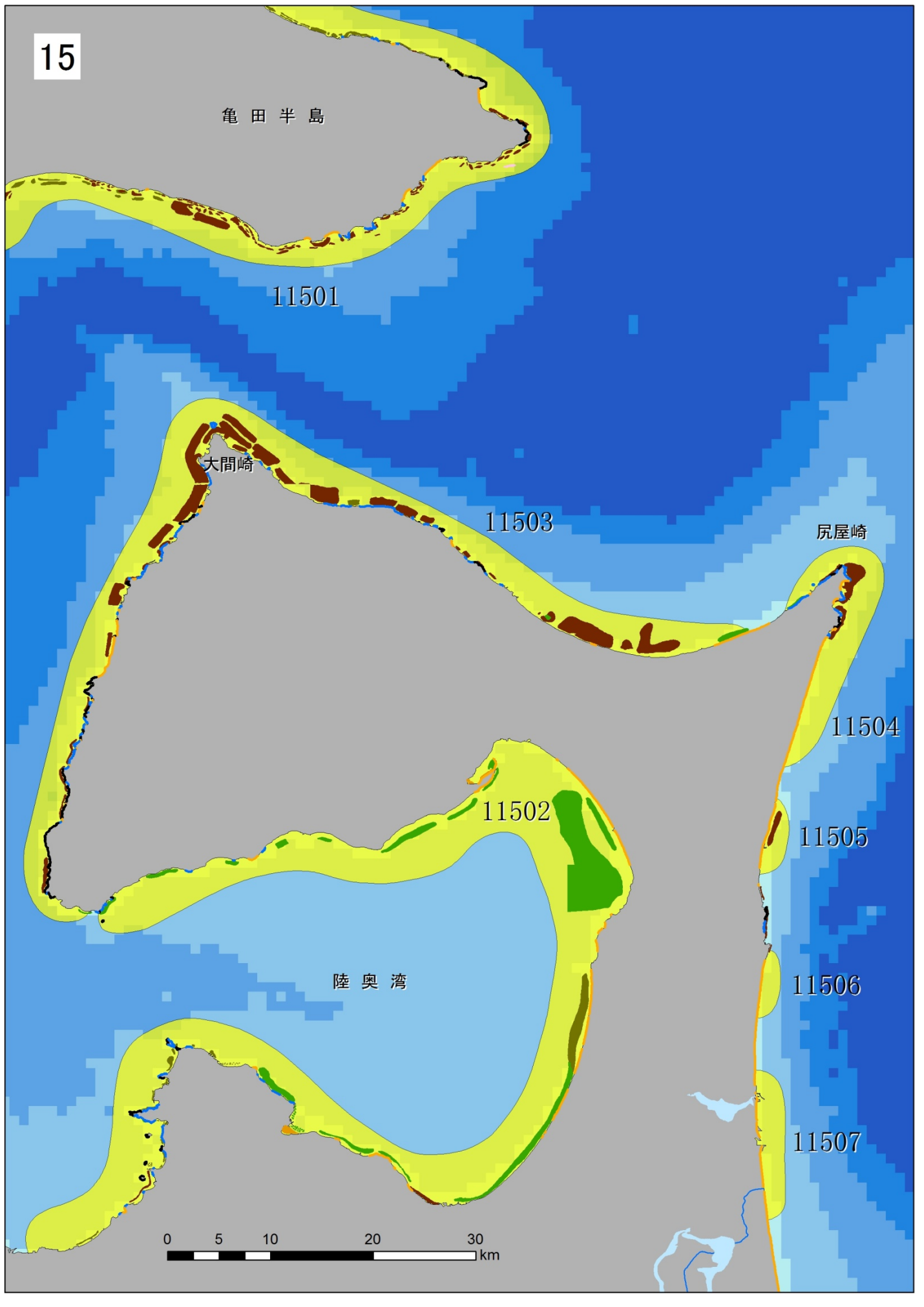
11502

11505

陸奥湾

11506

11507



16

11507



小川原湖

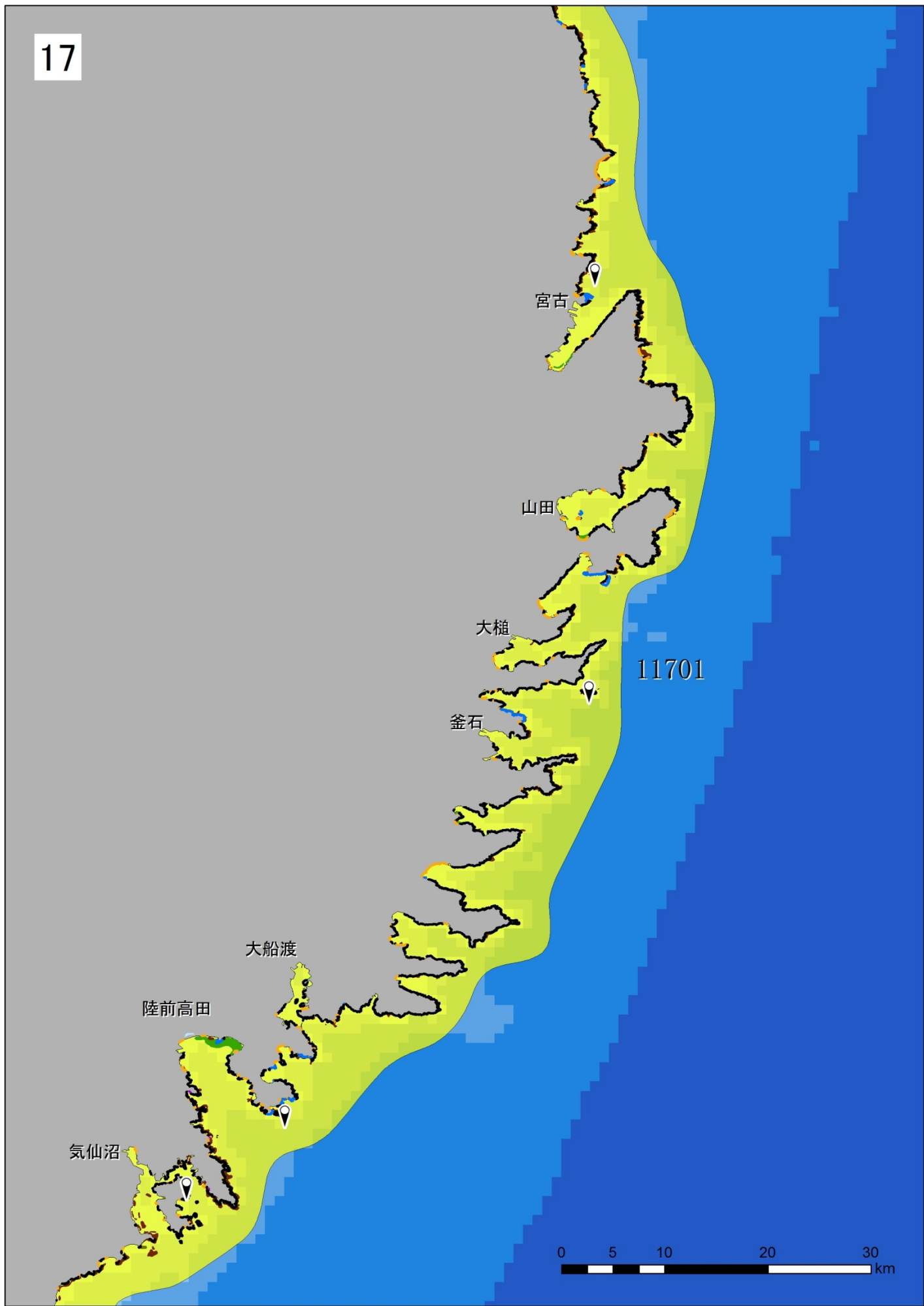
八戸

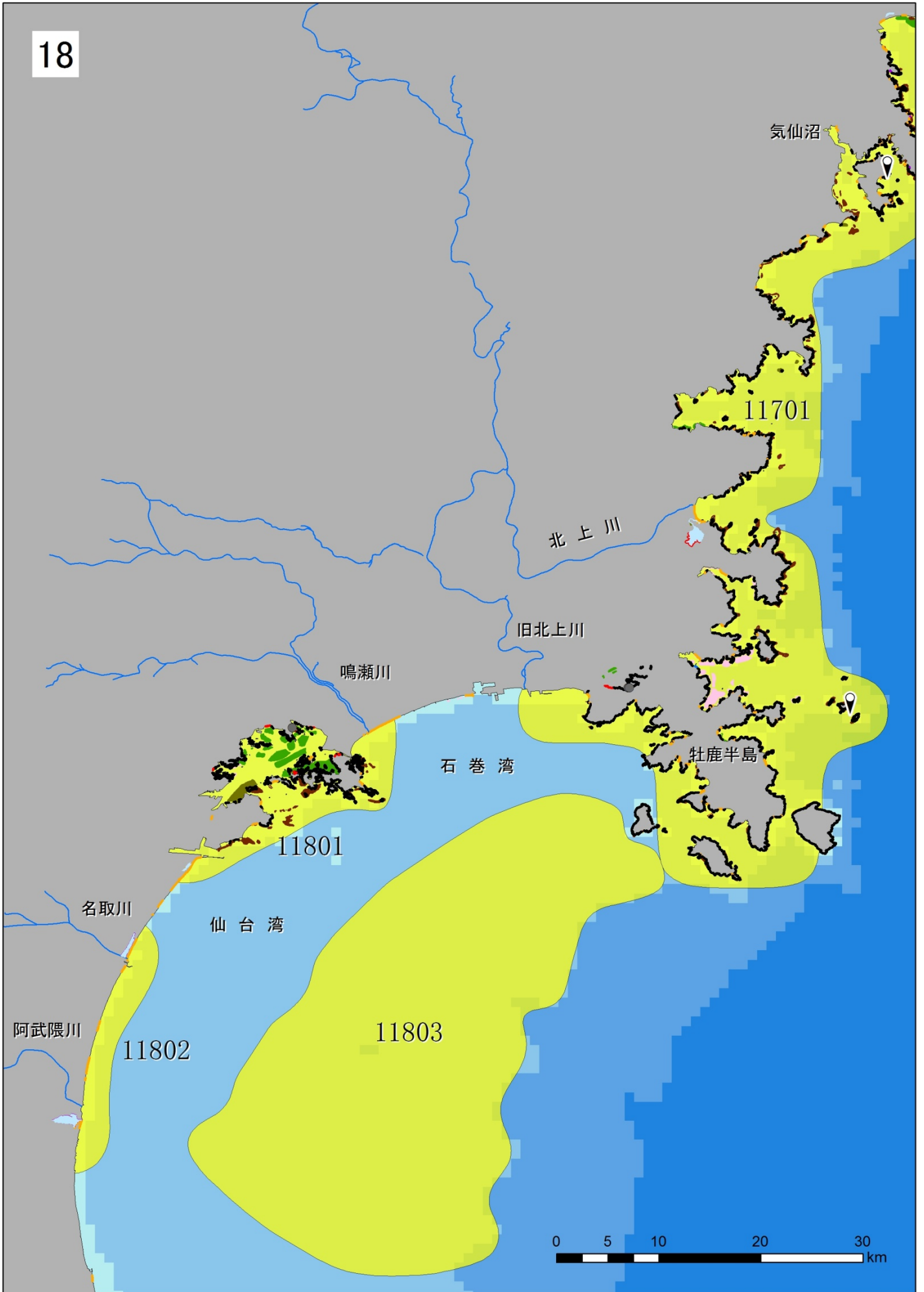
11601

久慈

11701







19

11802

11803

松川浦

11901

請戸川

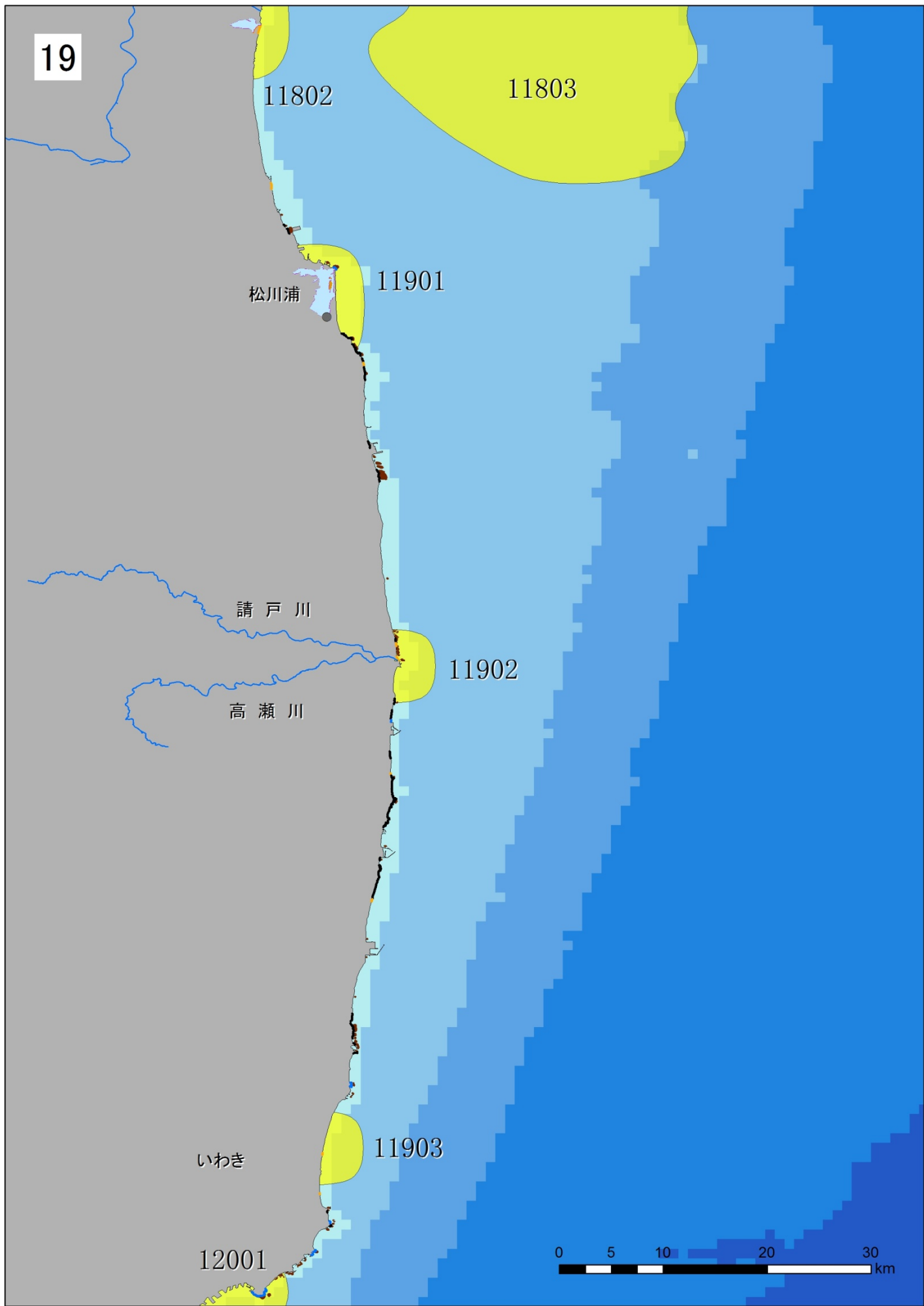
11902

高瀬川

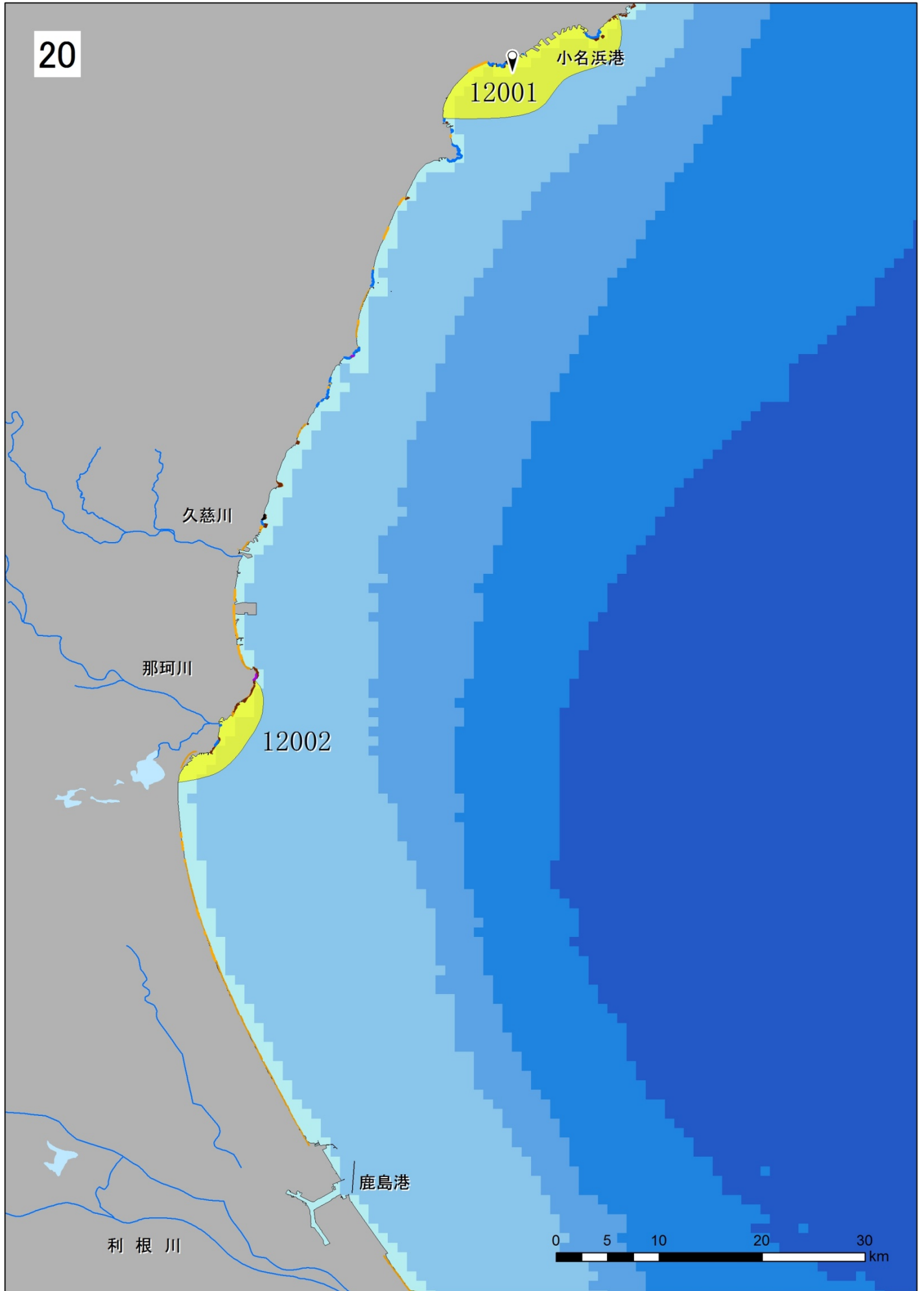
いわき

11903

12001



20



21

利根川

大吠埼

12101

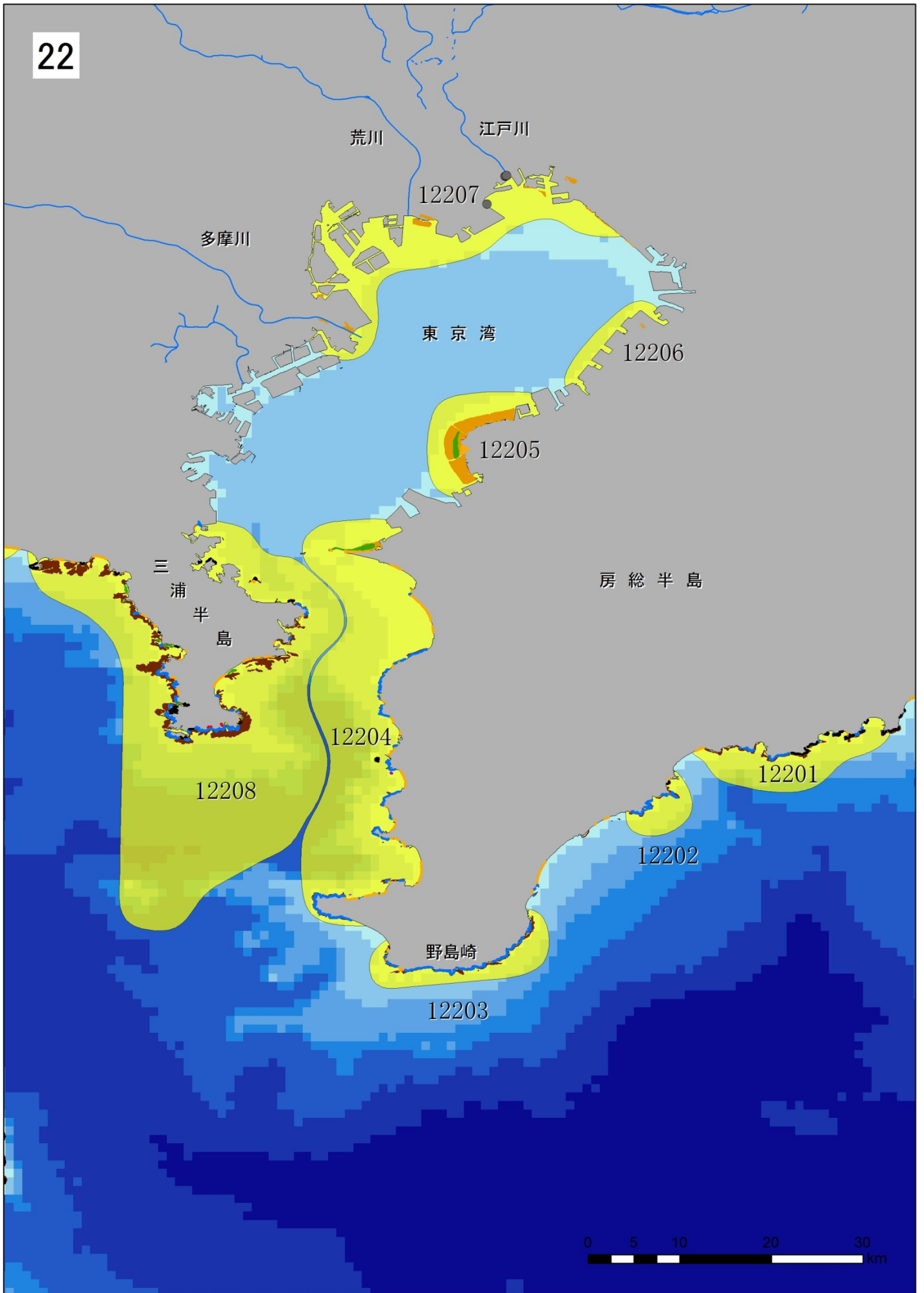
12102

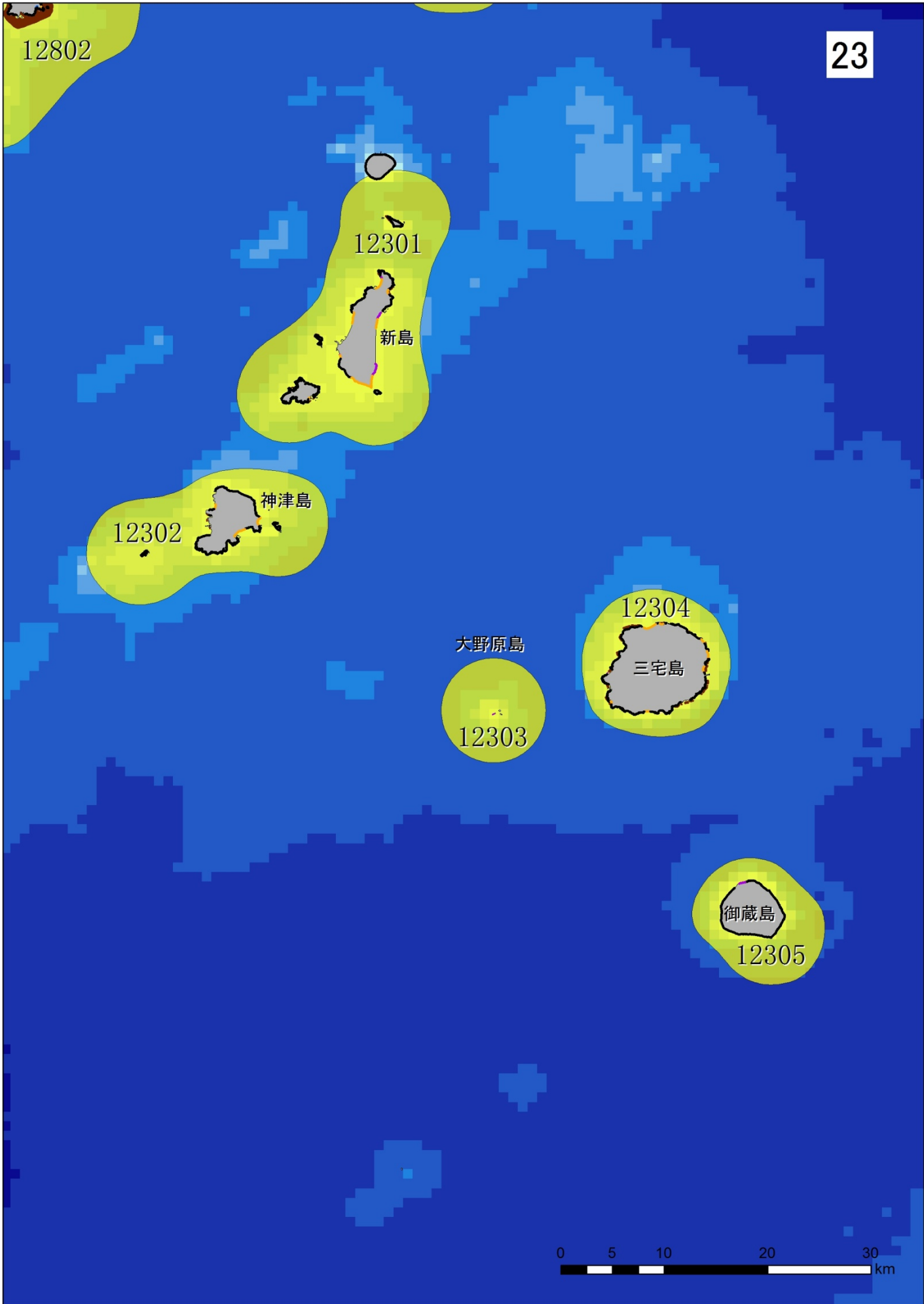
12103

12201



22





24



25



孀婦岩



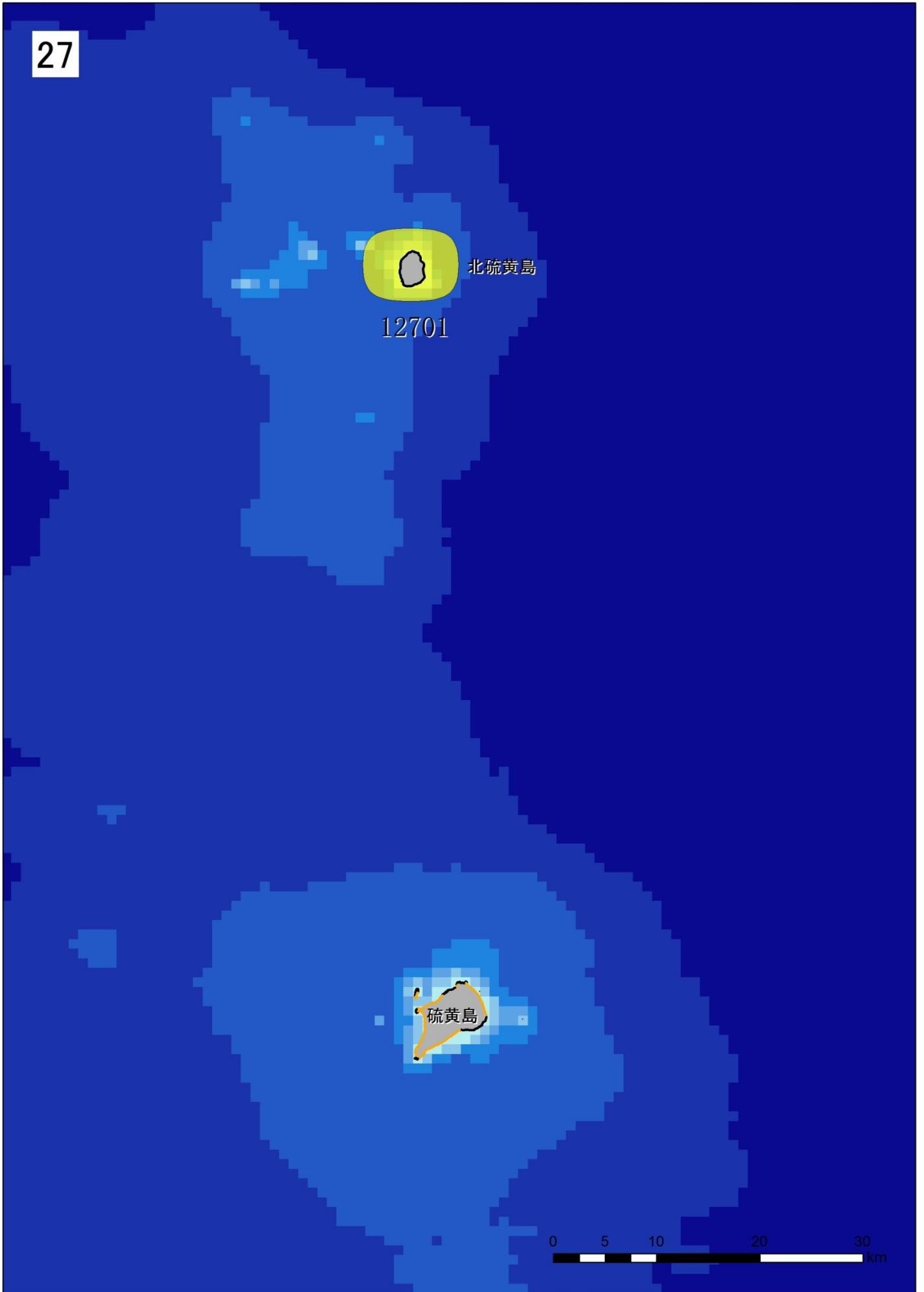


27

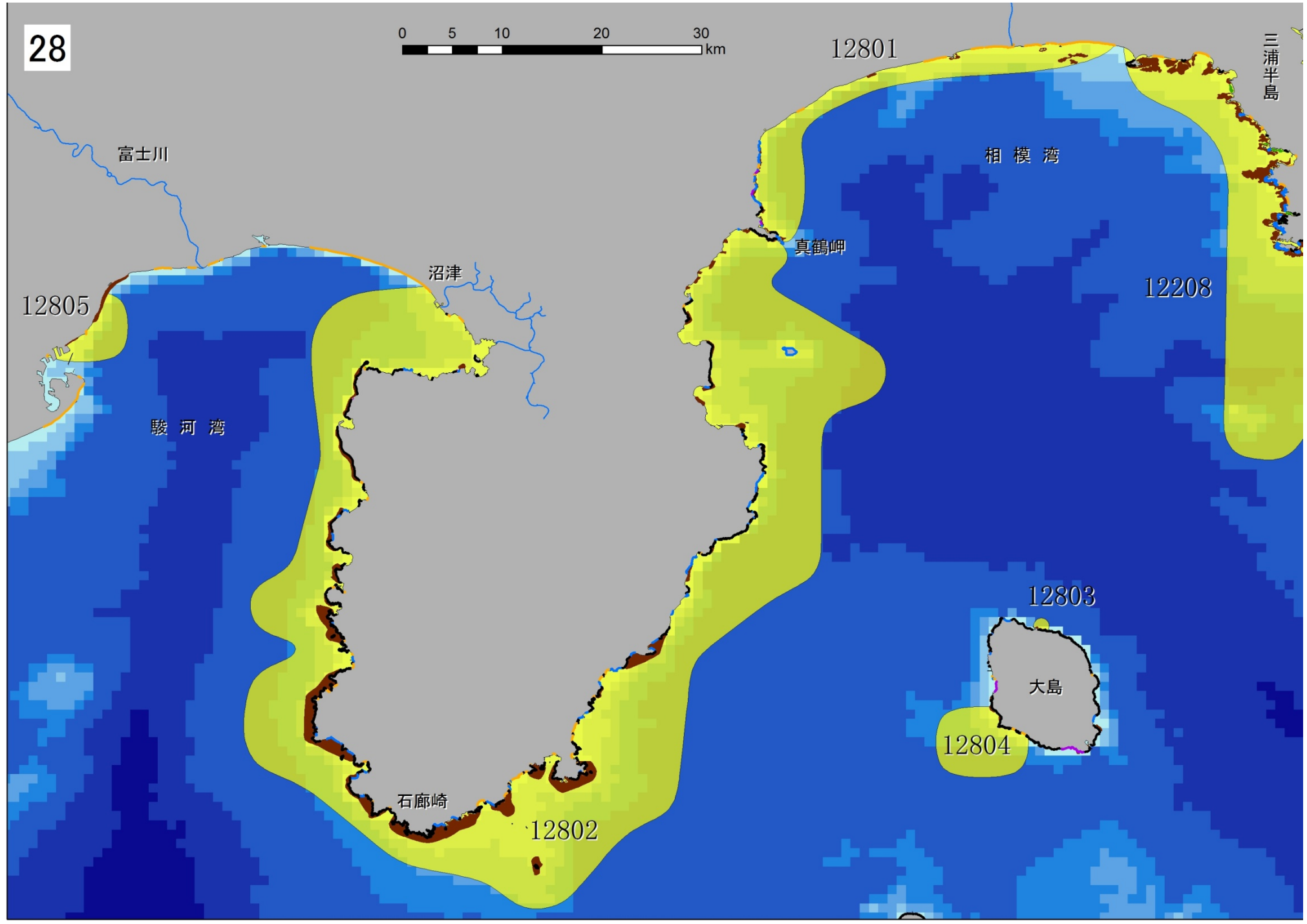
北硫黄島
12701

硫黄島

0 5 10 20 30 km



28



29



12805

駿河湾

安部川

大井川

天
竜
川

浜名湖

12901

菊川

御前崎

