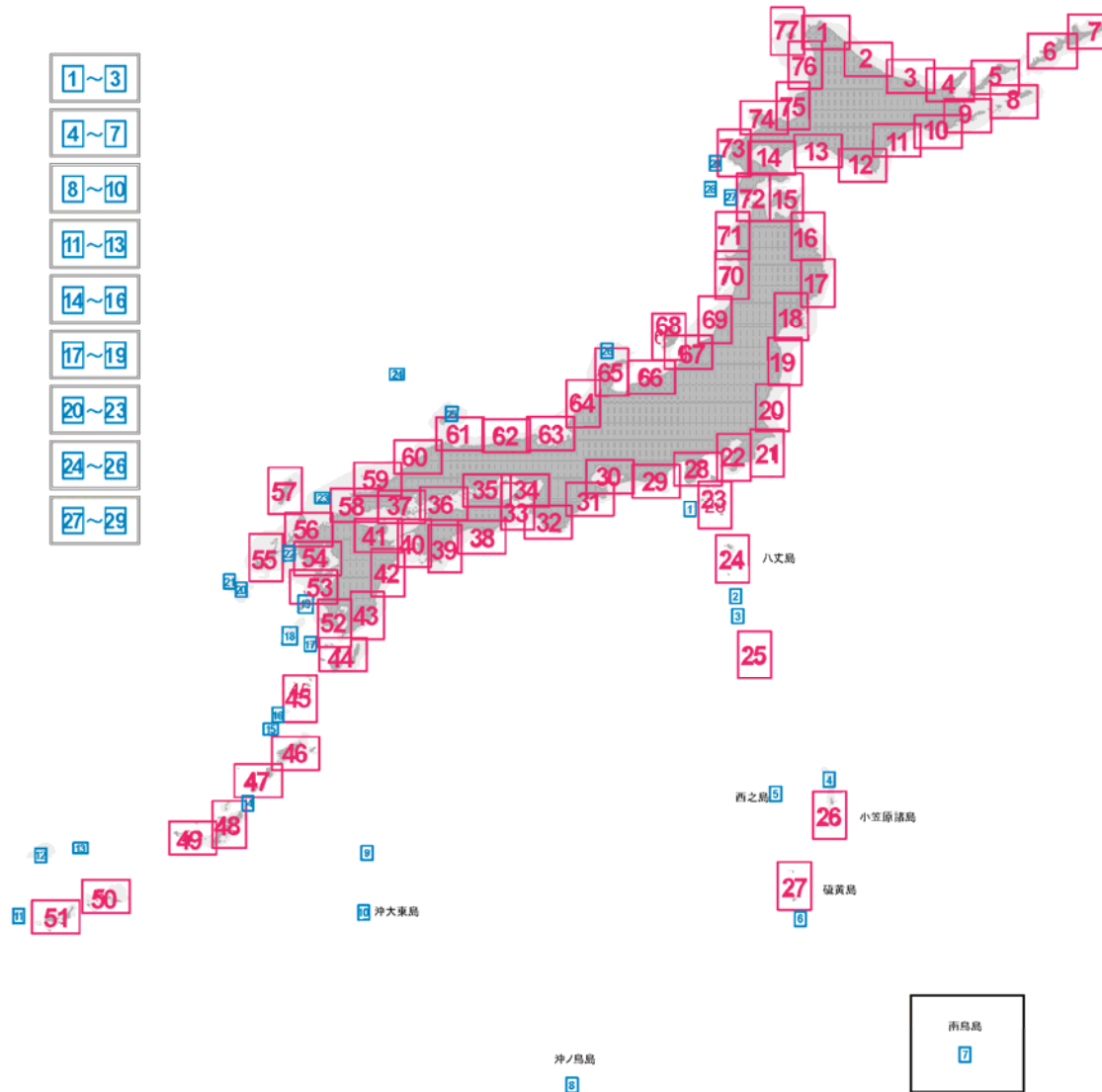


# Map Number

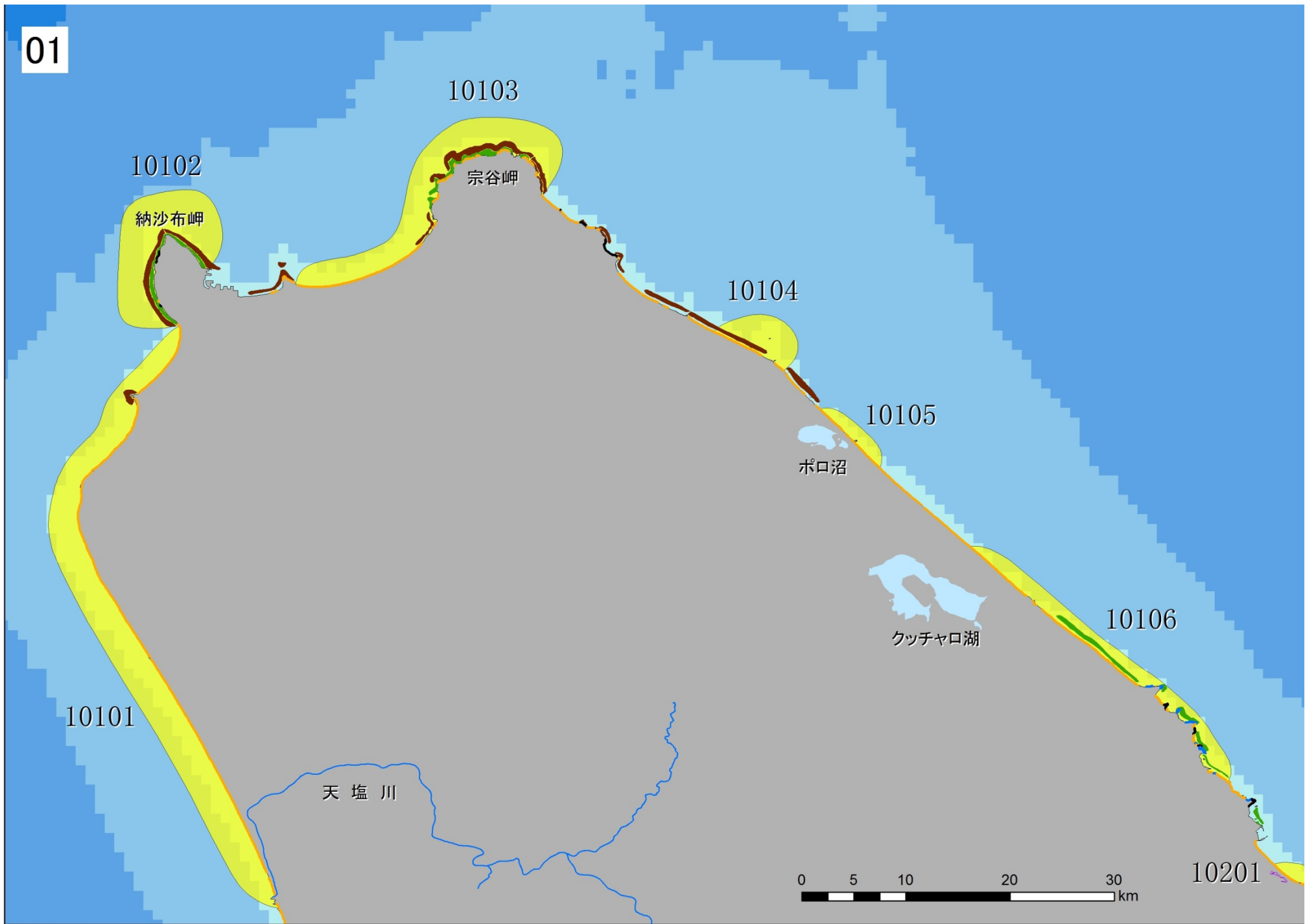


- 1~3
- 4~7
- 8~10
- 11~13
- 14~16
- 17~19
- 20~23
- 24~26
- 27~29

## Legend

- EBSAs of Japan
- Special Natural Monument, Natural Monument
- Star sands (Foraminifera) coast
- Submerged cave
- Oyster reefs
- Wetland
- Mangroves
- Lagoons
- Natural coast**
- Cliffed coastline
- Muddy beach coastline
- Sandy beach coastline
- Rocky coastline
- gravel sediment coastline
- Moba (seaweed bed)
- Moba (seagrass bed)
- Moba (seagrass/ seaweed mixed bed)
- Others
- Tidal mud flats
- Coral/ Coral reefs

01



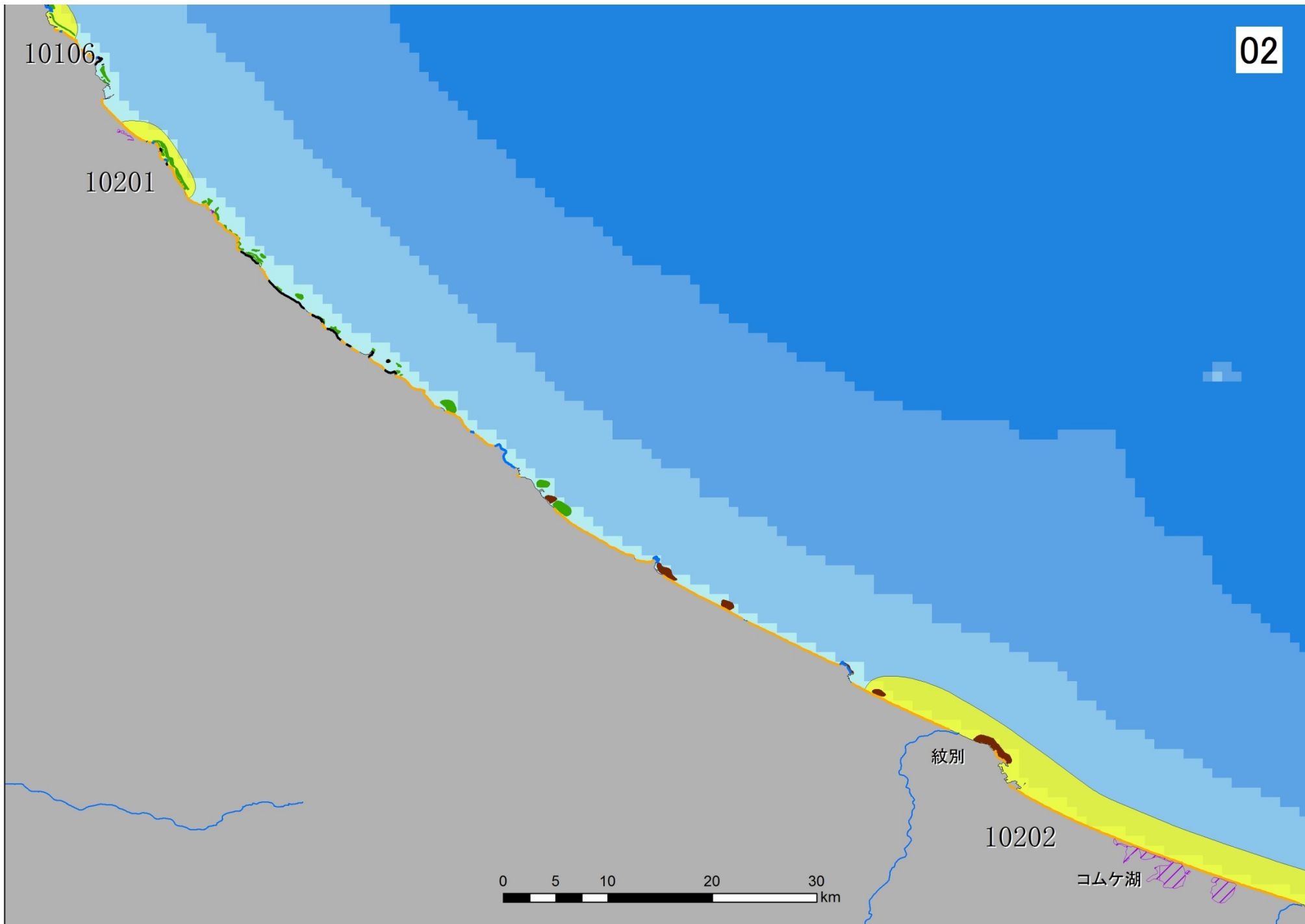
10106

10201

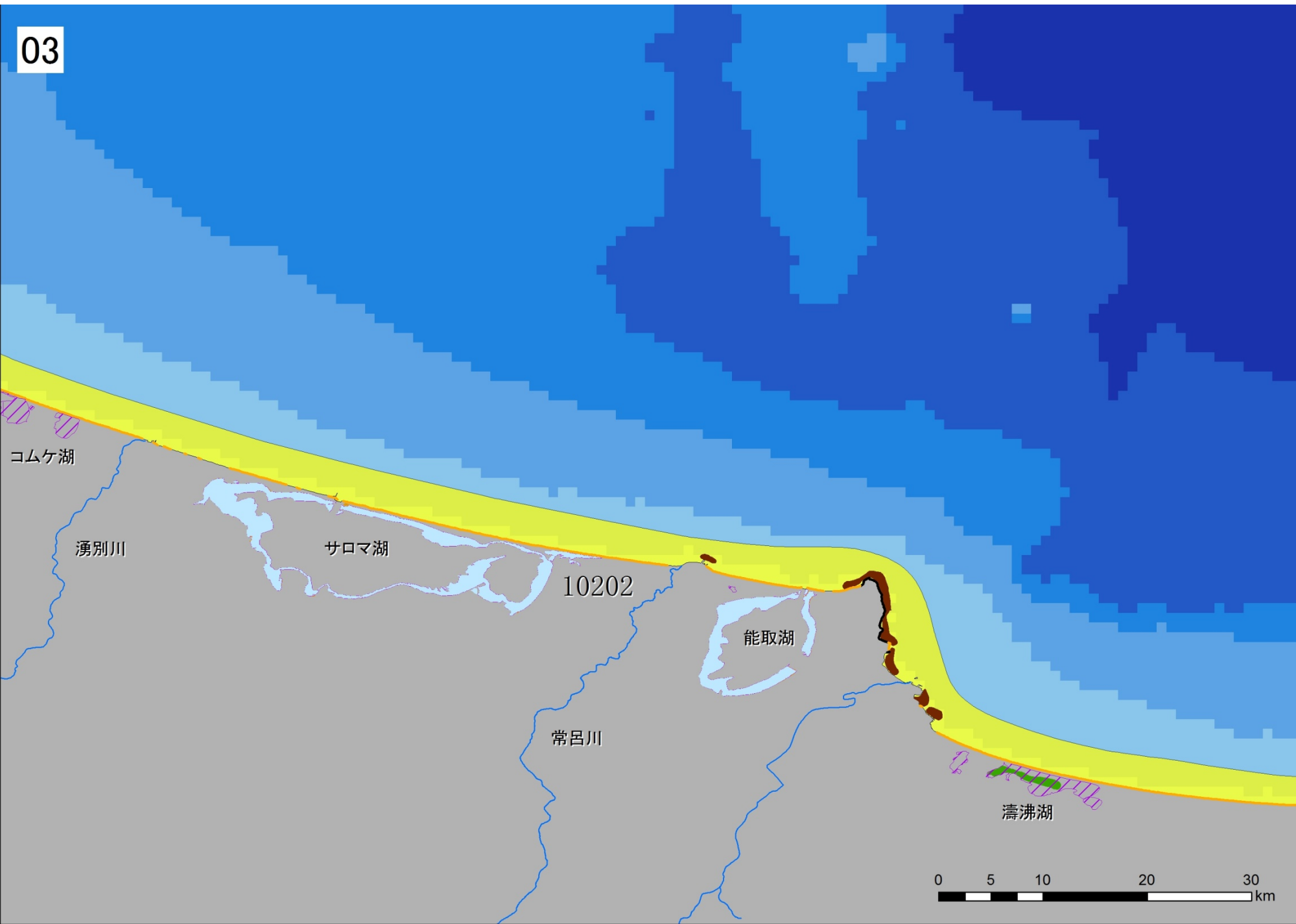
紋別

10202

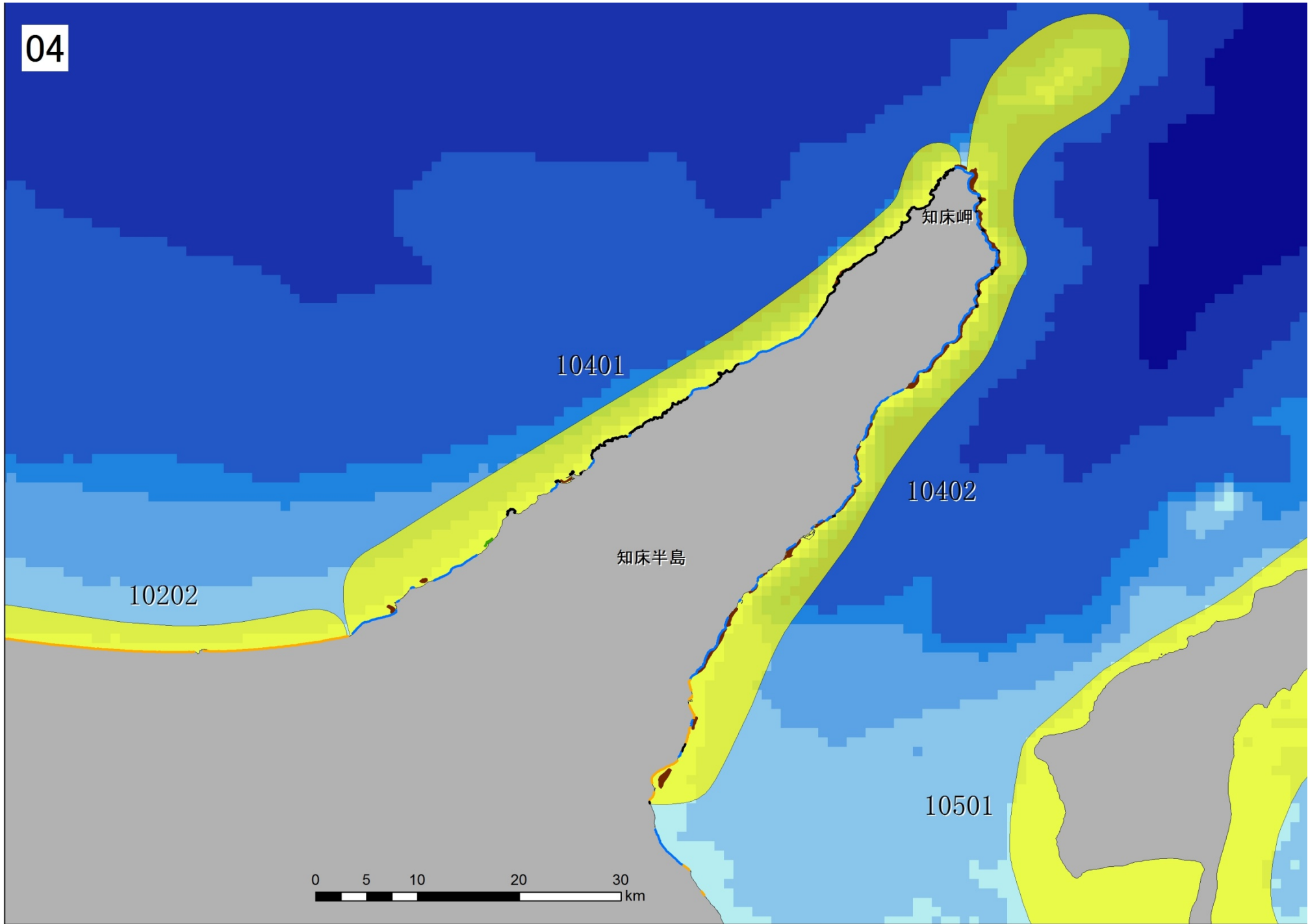
コムケ湖



03



04



05



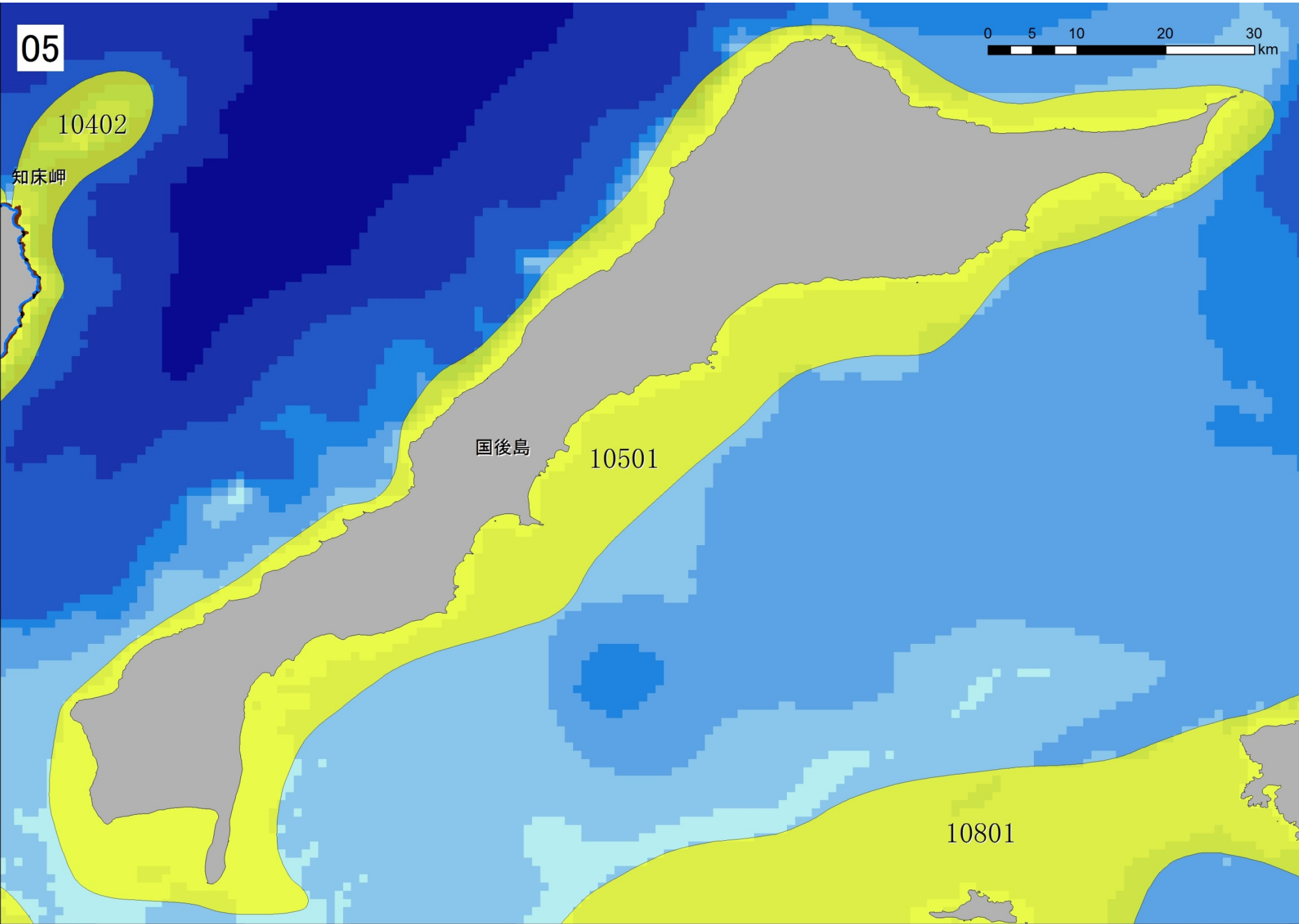
10402

知床岬

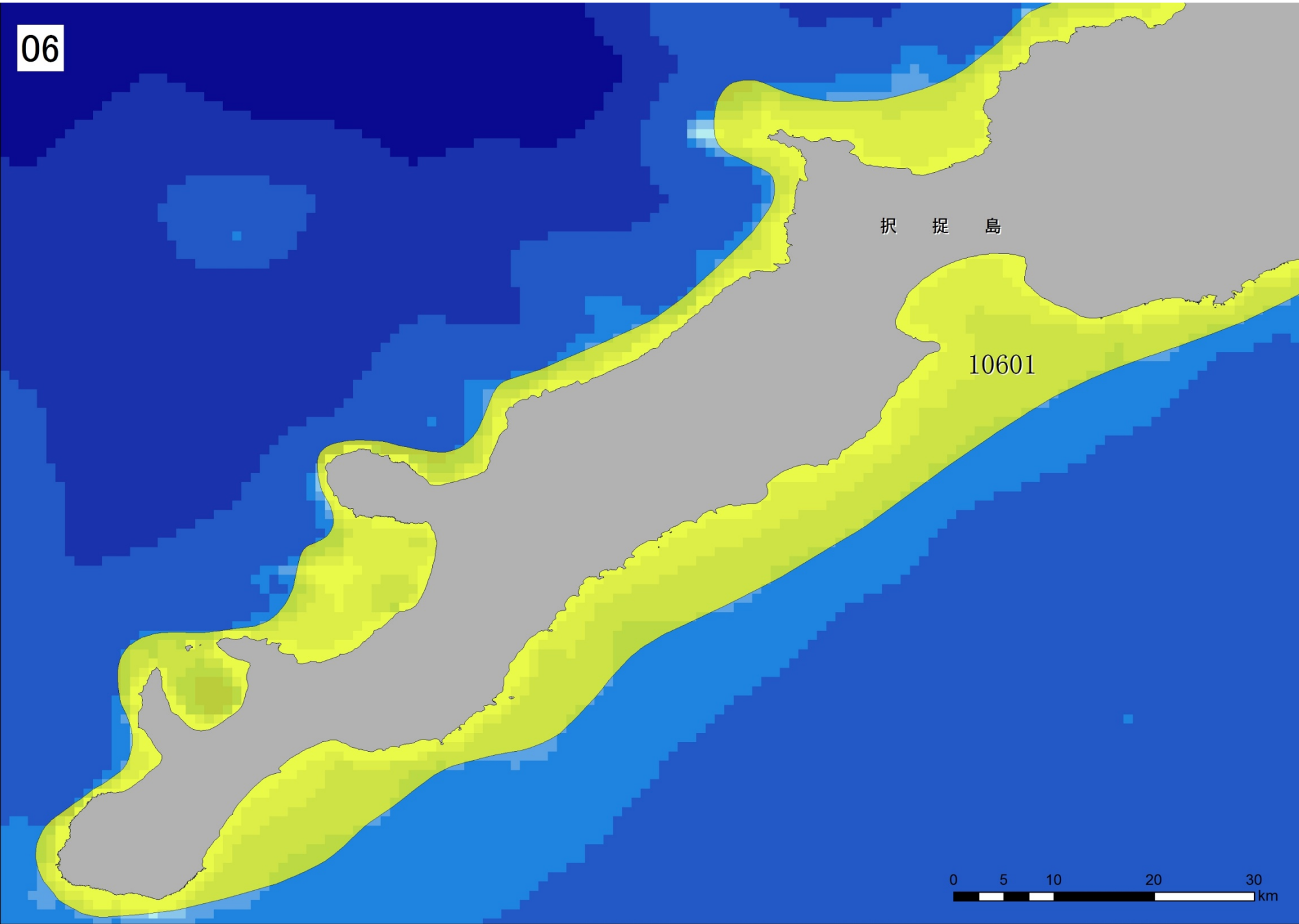
国後島

10501

10801



06

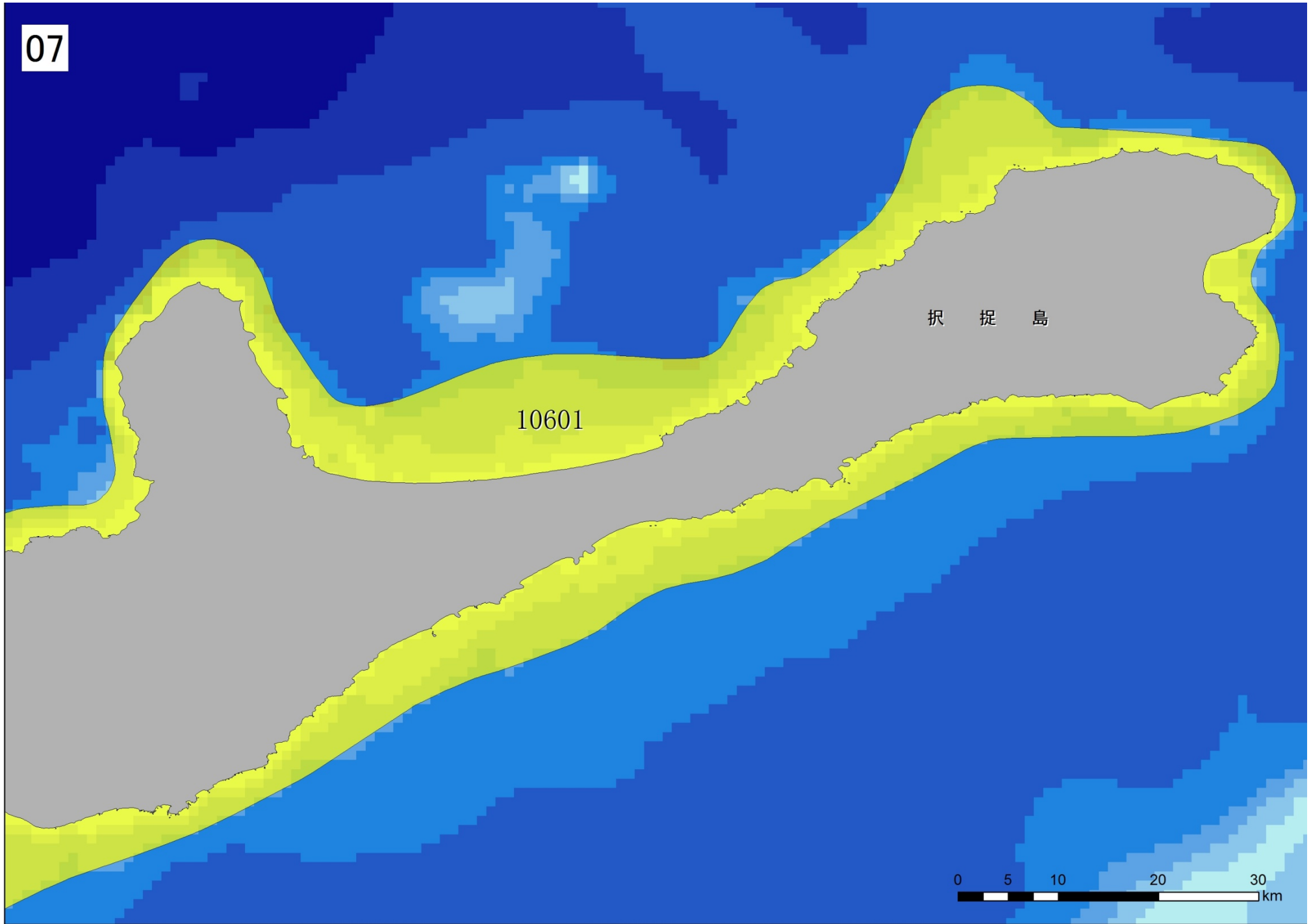


Izu Shoto

10601

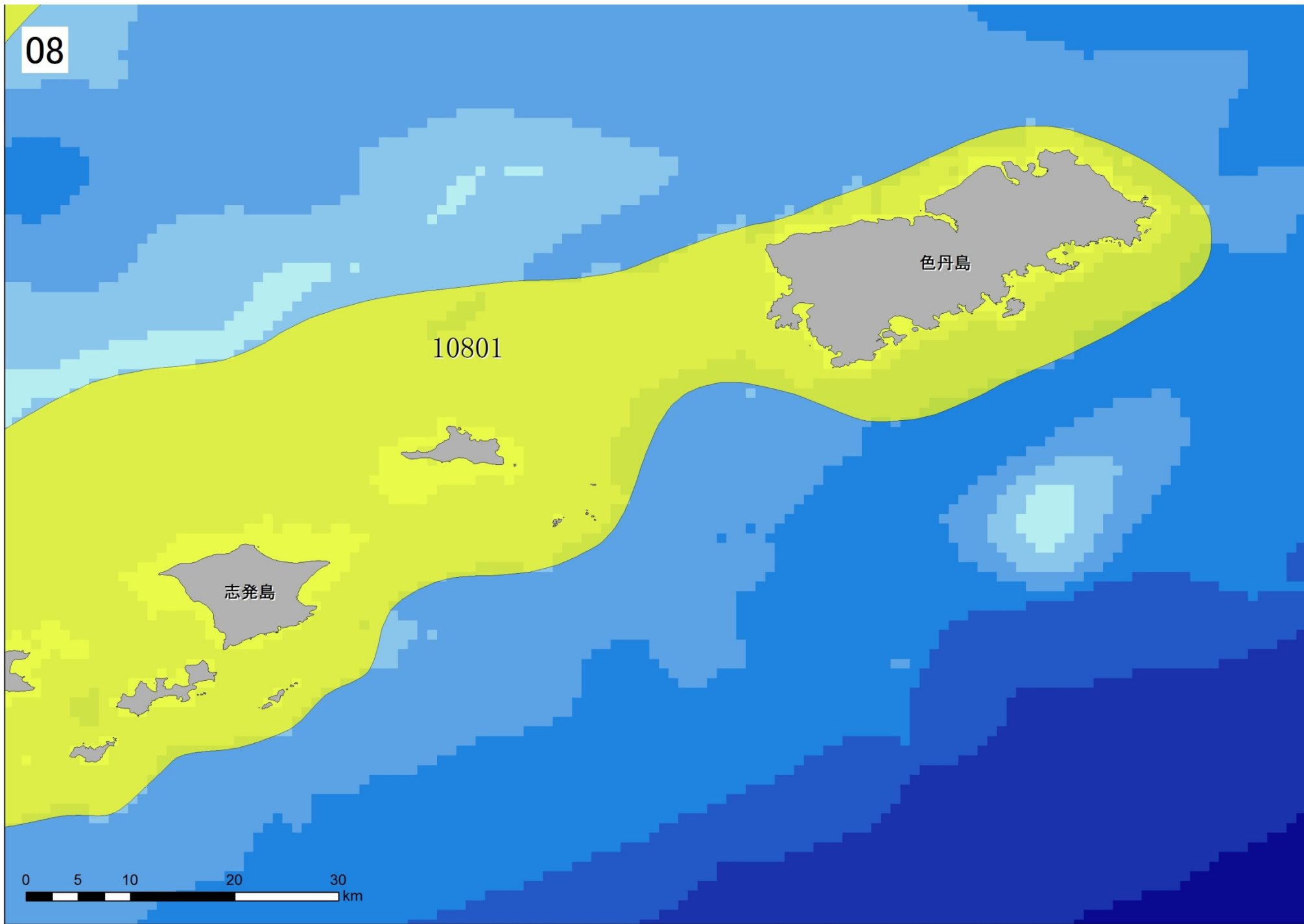


07

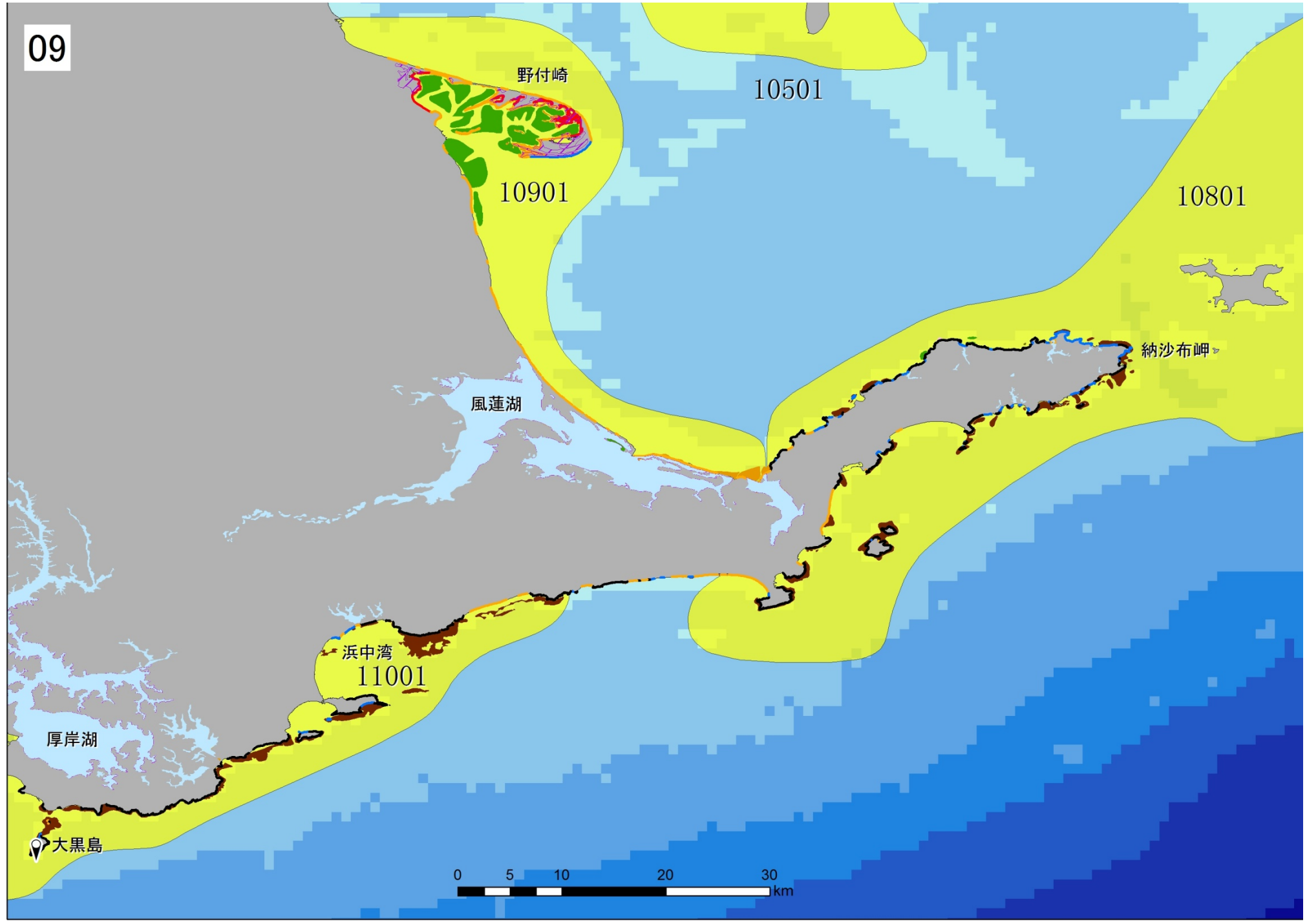




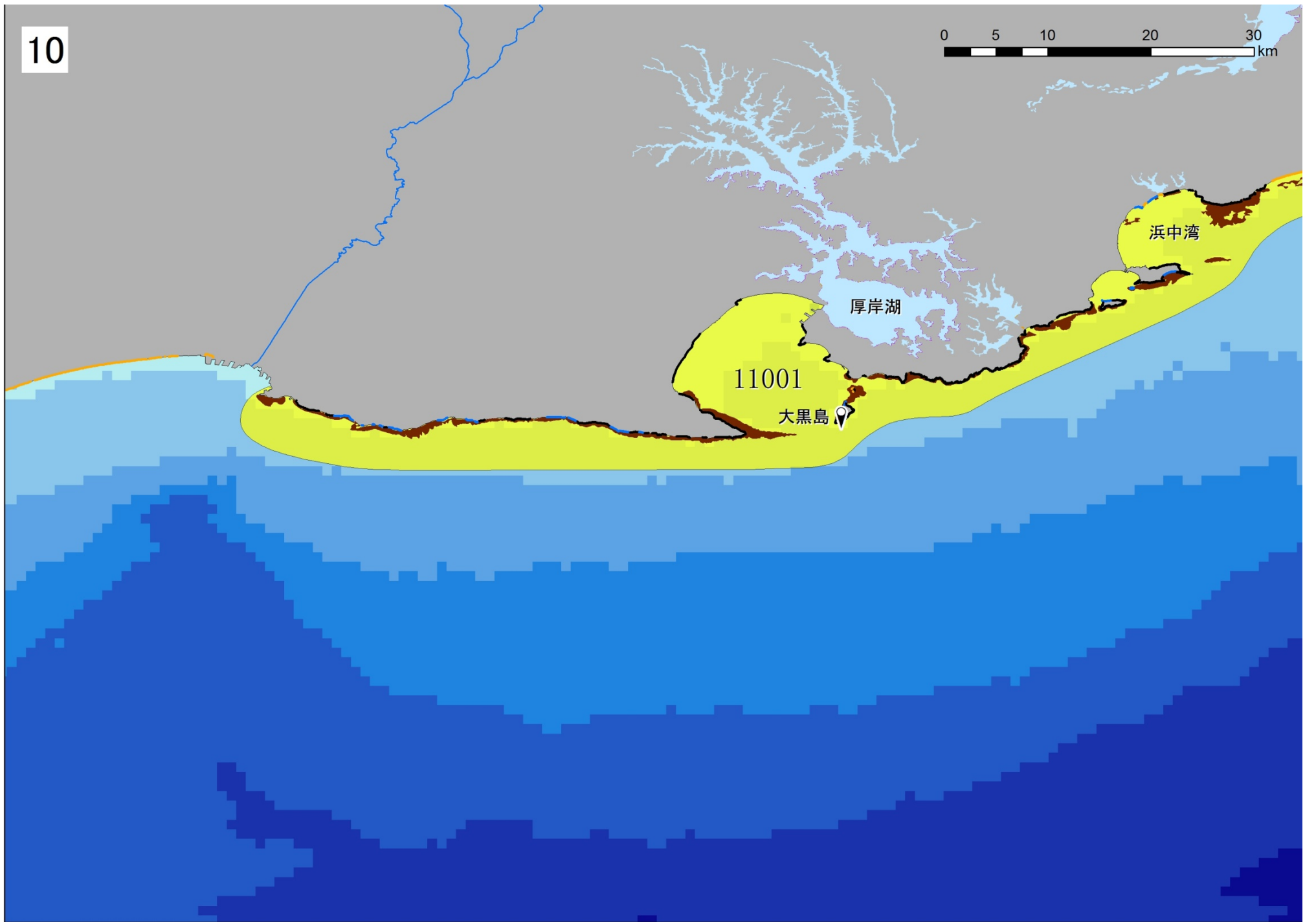
08



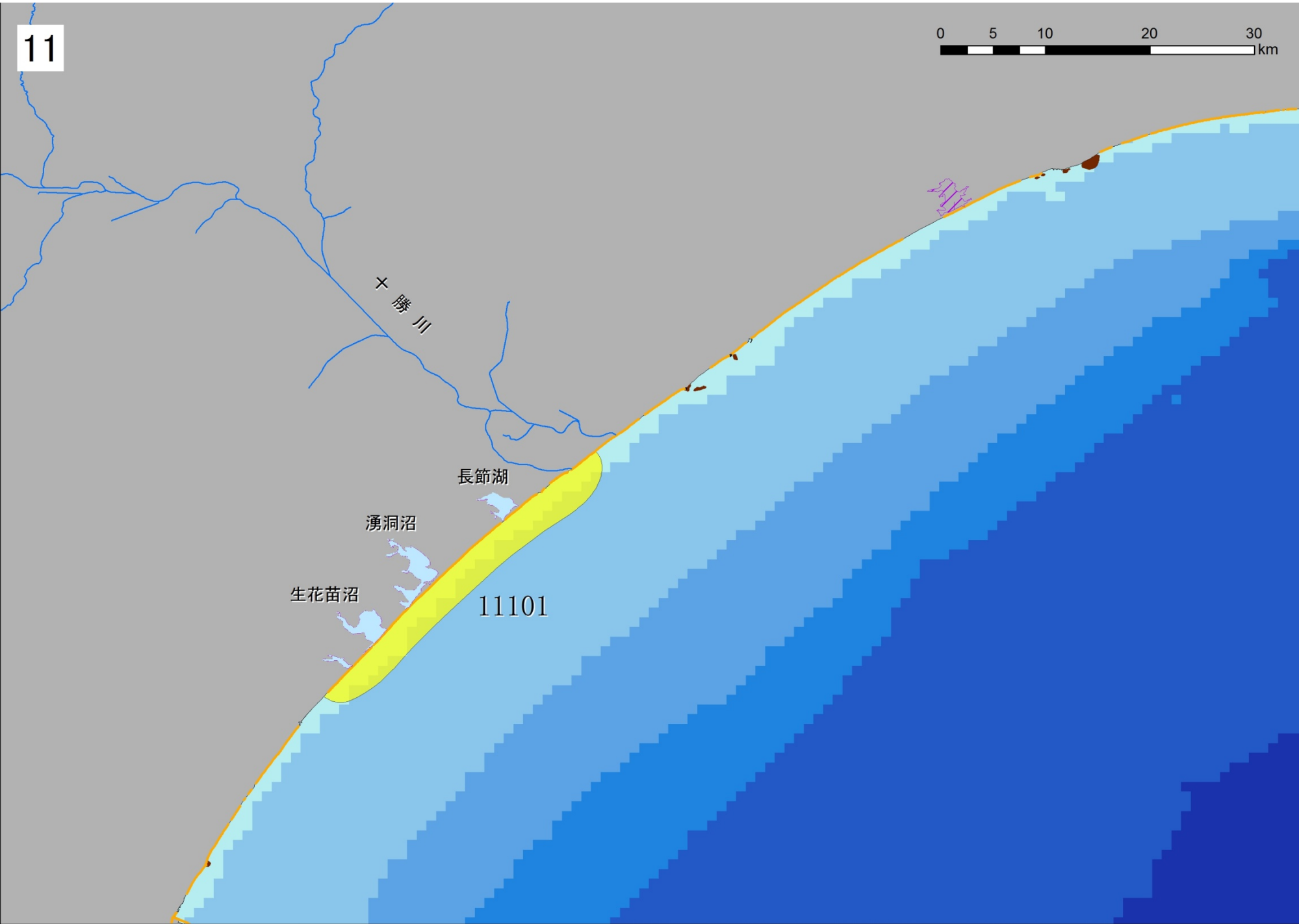
09



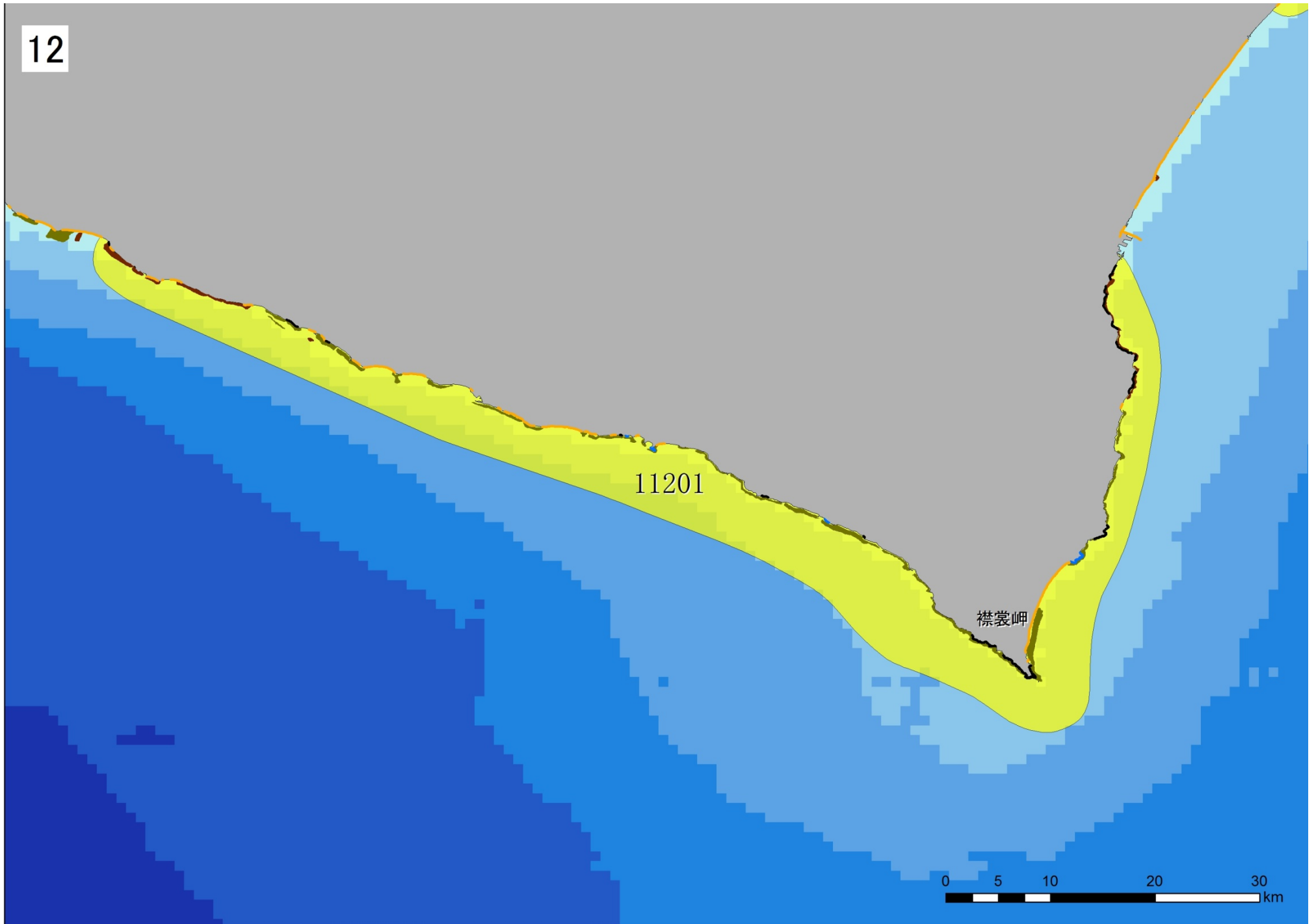
10



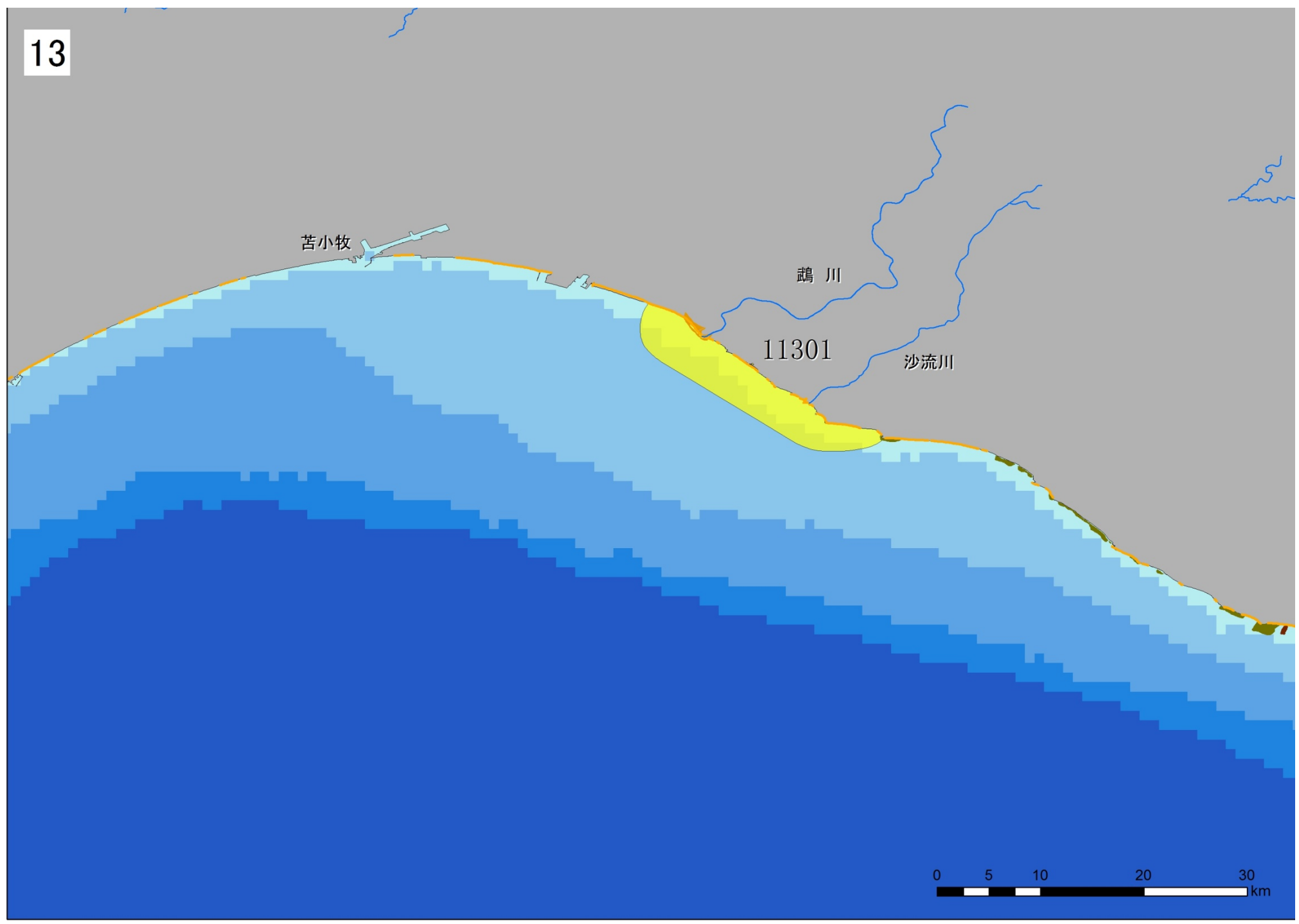
11



12



13



苦小牧

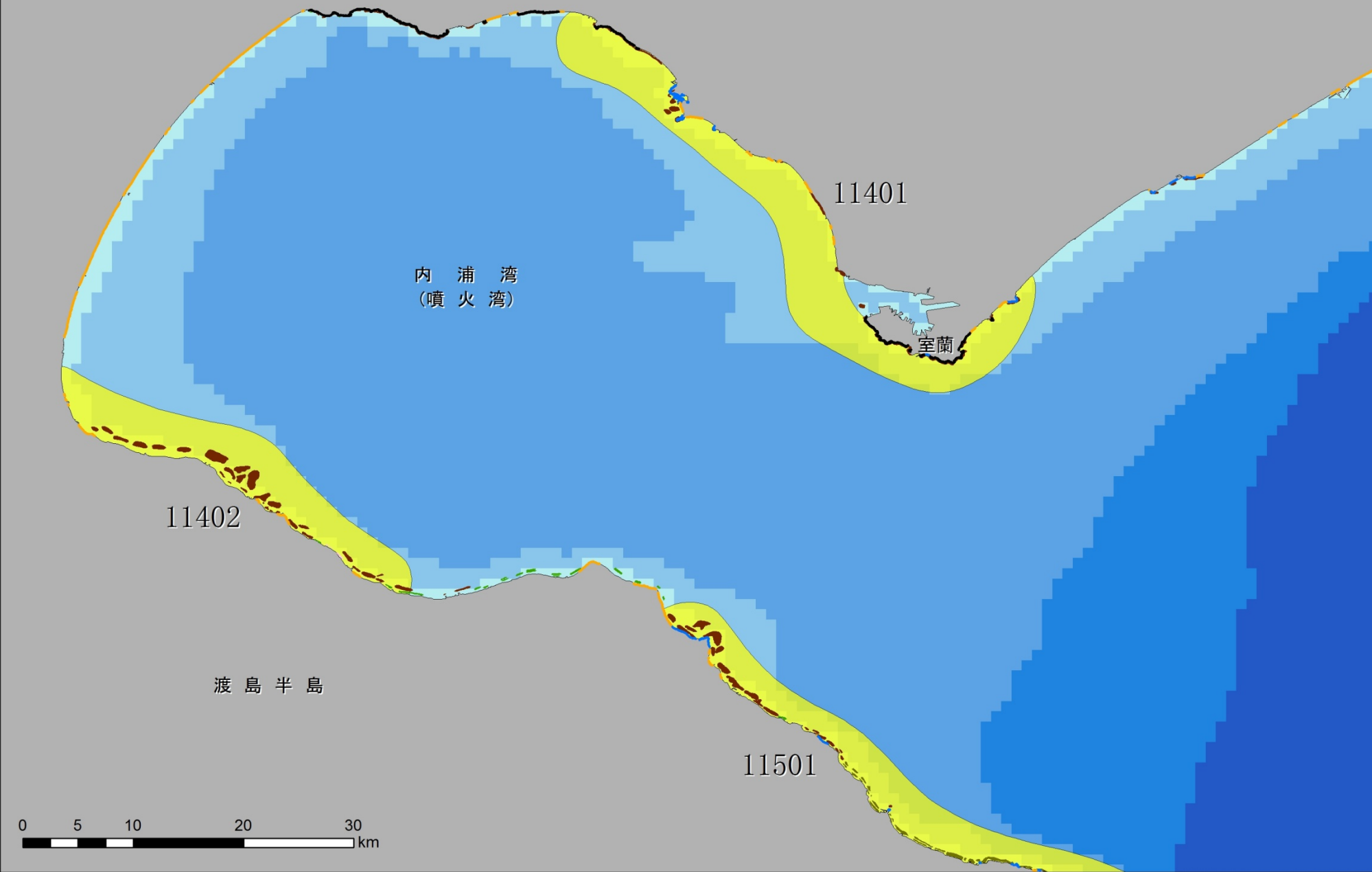
鷓川

11301

沙流川



14



15

亀田半島

11501

大間崎

11503

尻屋崎

11504

11502

11505

陸奥湾

11506

11507

