

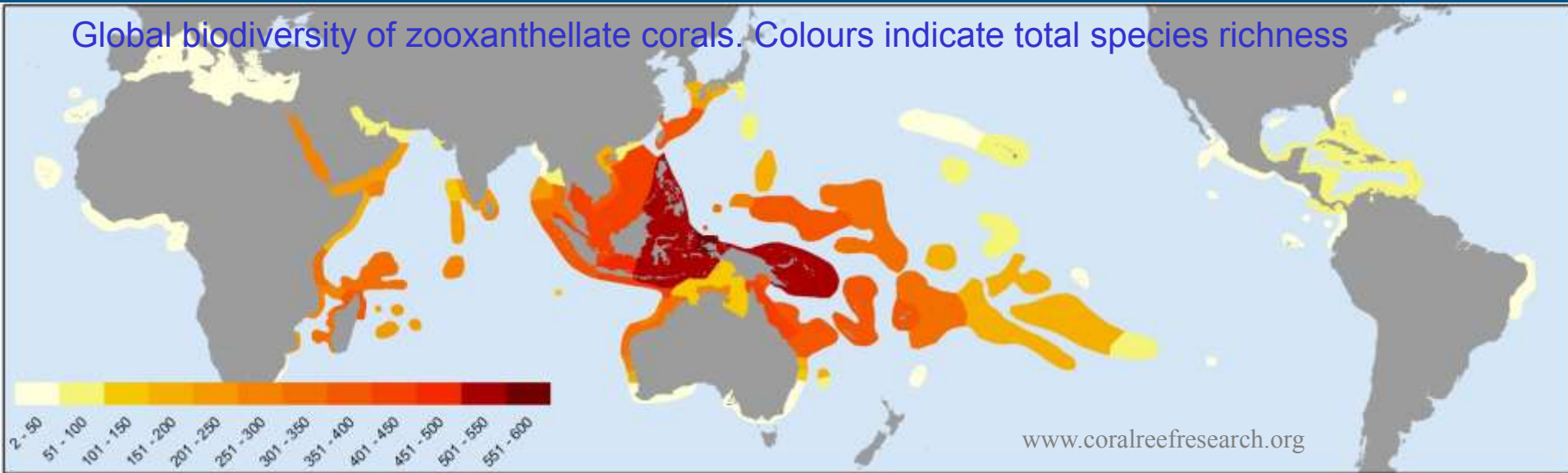


Stakeholder Collaboration in Establishing  
Marine Protected Areas in the Coral Triangle:  
Cases from Raja Ampat and Savu Sea, Indonesia

*By: Abdul Halim\*, M. Pedju, L. Rumetna, A. Tanody, J. Ninf*

*\*Director for The Nature Conservancy Indonesia Marine Program*

Global biodiversity of zooxanthellate corals. Colours indicate total species richness



Coral Triangle countries have long been known to be in the global epicenter of marine biodiversity



## Relevant local social and cultural context:

<b>Savu Sea MPA</b>	<b>Raja Ampat MPA network</b>
Heterogeneous and relatively expose to outsiders (better accessibility).	Homogenous and relatively still less expose to outsiders up until recently (limited accessibility)
Local values and traditions are practiced only in some part of the areas / communities	Local values and traditions are relatively practiced in all communities in the area
Traditional (property) rights over islands and body of waters are no longer exercised	Traditional (property) rights over islands and body of waters are exercised and respected
Local fishing practices have been for commercials and a small bit of subsistence	Local fishing practices are relatively mostly for subsistence

## MPA Area coverage and governance:

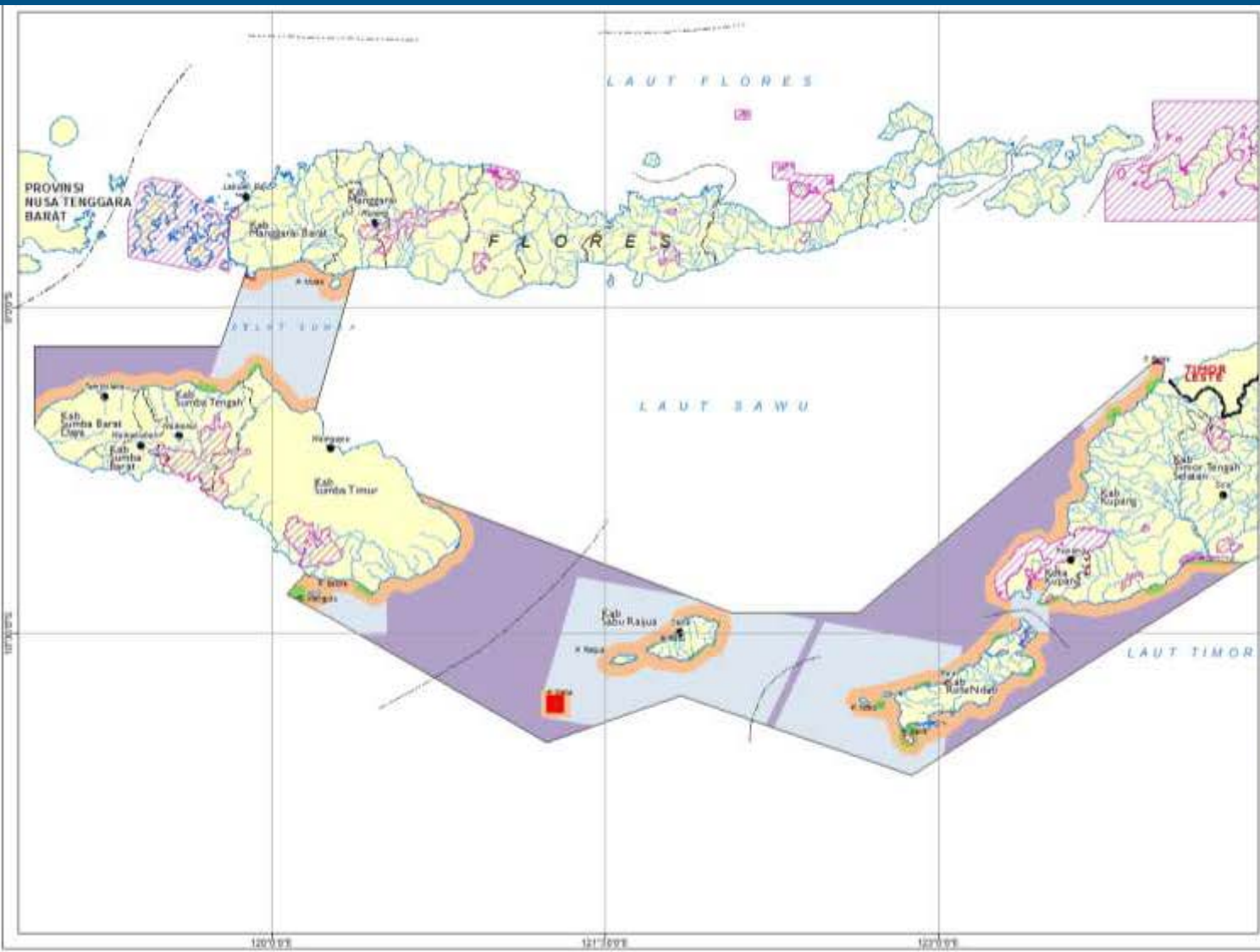
<b>Savu Sea MPA</b>	<b>Raja Ampat MPA network</b>
Area coverage: 3.500.000 hectares	Area coverage: 1.026.540 hectares
Status: Marine National Park (under jurisdiction of national government)	Status: District Small Islands Park (under jurisdiction of district government)
Lead agency: National Marine Conservation Area Authority (under Ministry of Marine Affairs and Fisheries)	Lead agency: ‘independent’ District Technical Implementing Unit (under Raja Ampat district government)
Funding source: national budget	Funding source: district budget and visitor entrance fees

# Savu Sea Coordination Team transformed into Provincial Conservation Council





# Savu Sea National Park Zoning Plan



KEMENTERIAN KELAUTAN DAN PERIKANAN  
 DIREKTORAT KELAUTAN, PESISIR DAN PULAU-KECIL  
 96 LATIHAN SATELIT KONSERVASI PERAIRAN DAN BUDIDAYA  
 Jl. Lapangan Terbang No. 123 Km. Desaklas, Blok. Kode Numpang RTT 8022  
 Telp/Fax: 0298.891180

**RENCANA PENGELOLAAN  
 TAMAN NASIONAL PERAIRAN LAUT SAWU  
 PROVINSI NUSA TENGGARA TIMUR**

**PETA RENCANA ZONASI**

1 : 1.750.000  
 0 10 20 40 80 KM

**Proyeksi:**  
 Sistem grid: Transverse Meridional  
 Datum horizontal: Datum World Geodetic System 84  
 Skala horisontal: 1:250.000  
 Skala vertikal: 1:250.000

**Diagram Lokasi**

**Keterangan:**  
 - Batas Negara  
 - Batas Provinsi  
 - Batas Kabupaten / Kota  
 - Kota Kabupaten  
 - Sungai  
 - Taman Nasional Perairan Laut Sawu  
 - Kawasan Konservasi Existing

Zone III (± 9.688 Hektar)  
 Zone Penanaman Perikanan Alam Perikanan (± 51.871 Hektar)  
 Zone Perikanan Berkelanjutan Tradisional (± 663.205 Hektar)  
 Zone Perikanan Berkelanjutan Umum (± 1.400.000 Hektar)  
 Zone Kearifan Lokal (± 788.72 Hektar)  
 Zone Penanaman Perikanan dan Budidaya (± 482,35 Hektar)  
 Zone Pelembagaan (± 1.213.329 Hektar)

**SYINGKATAN:**  
 Kab - Kabupaten  
 P - Pulau

**KETERANGAN DATA ADMINISTRASI:**  
 Batas administrasi ini berdasarkan data pemerintah dan tidak dapat dipertanggungjawabkan sebagai referensi resmi

**Referensi:**  
 1. Data Peta Sarni Indonesia Skala 1:25.000 Baku nasional tahun 1999  
 2. Survey Lapangan - TNC Savu Sea Project 2011  
 3. Pengumpulan Data & Analisa - Tim TNC Zonasi 2011  
 4. Data Statistik Desa & Kelurahan 2010



Traditional ceremony at sea.



Timor ceremony led by Misool traditional leaders.



Local communities welcoming Abdul Halim (center),  
Director for TNC Indonesia Marine Program to Misool



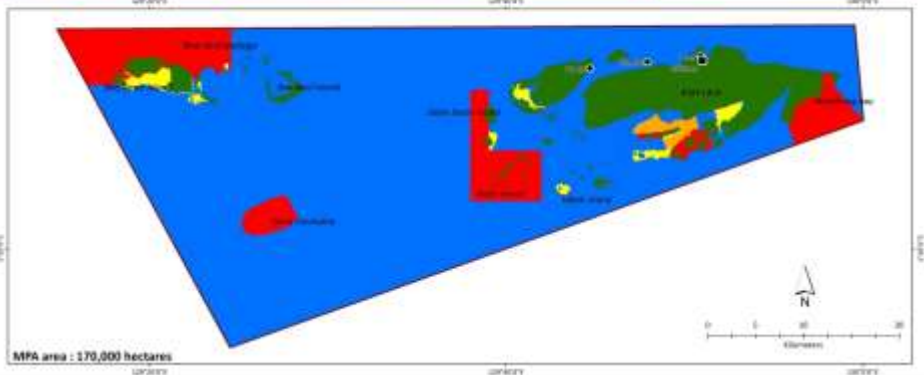
Communities celebrating their declaration.





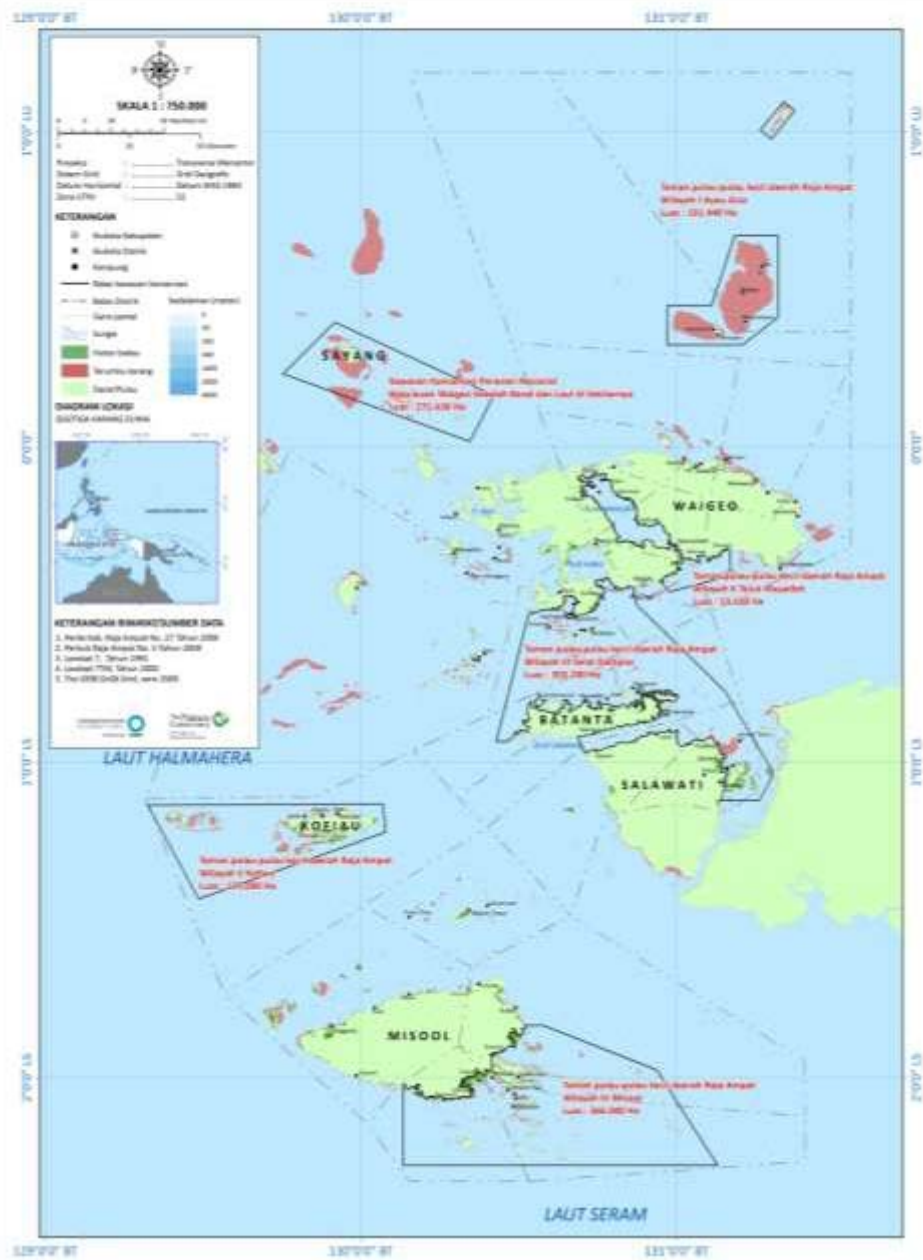
Protecting nature. Preserving life.™

## KOFIAU MPA ZONING PLAN



## TAMAN PULAU-PULAU KECIL DAERAH RAJA AMPAT

Luas Kawasan : 1.265.370 hektar



## Lessons on the similarities in the MPA establishment process:

- Presence of suitable stakeholder coordination forum from the beginning
- Extensive stakeholder consultations
- Strong government and local leaders (champion) supports
- Consistency in messaging and follow-up with/to communities and wider stakeholders
- NGO support throughout the process



Thank you!