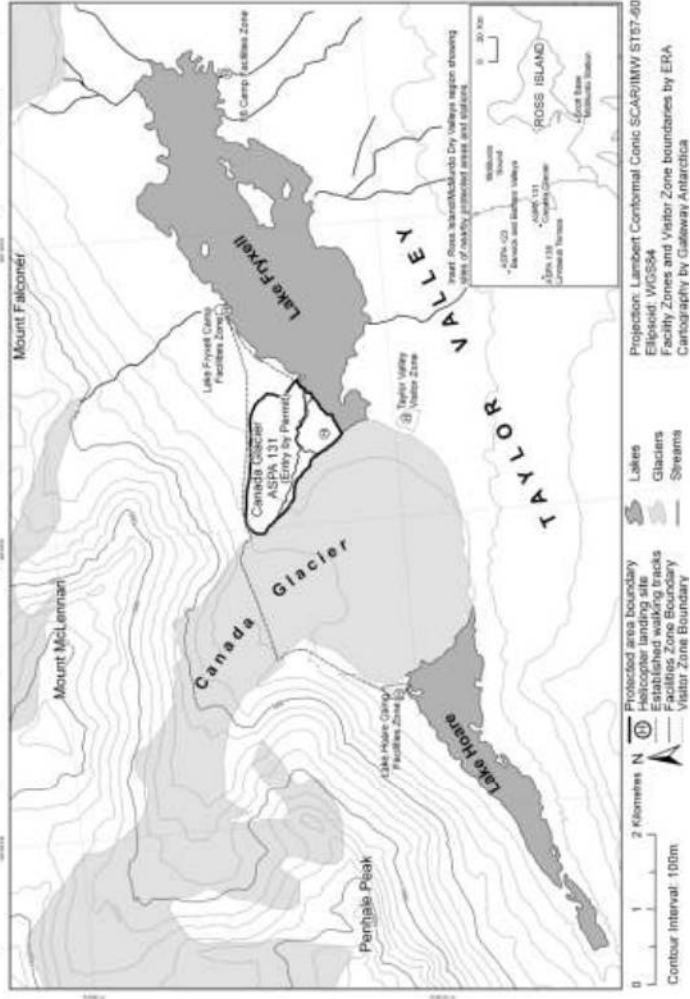
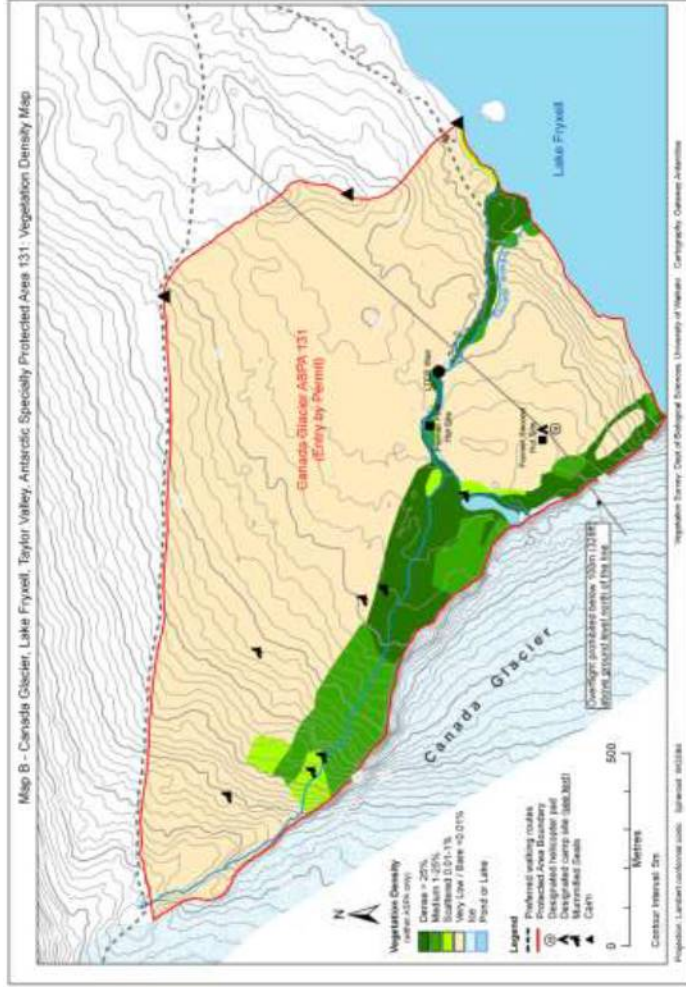


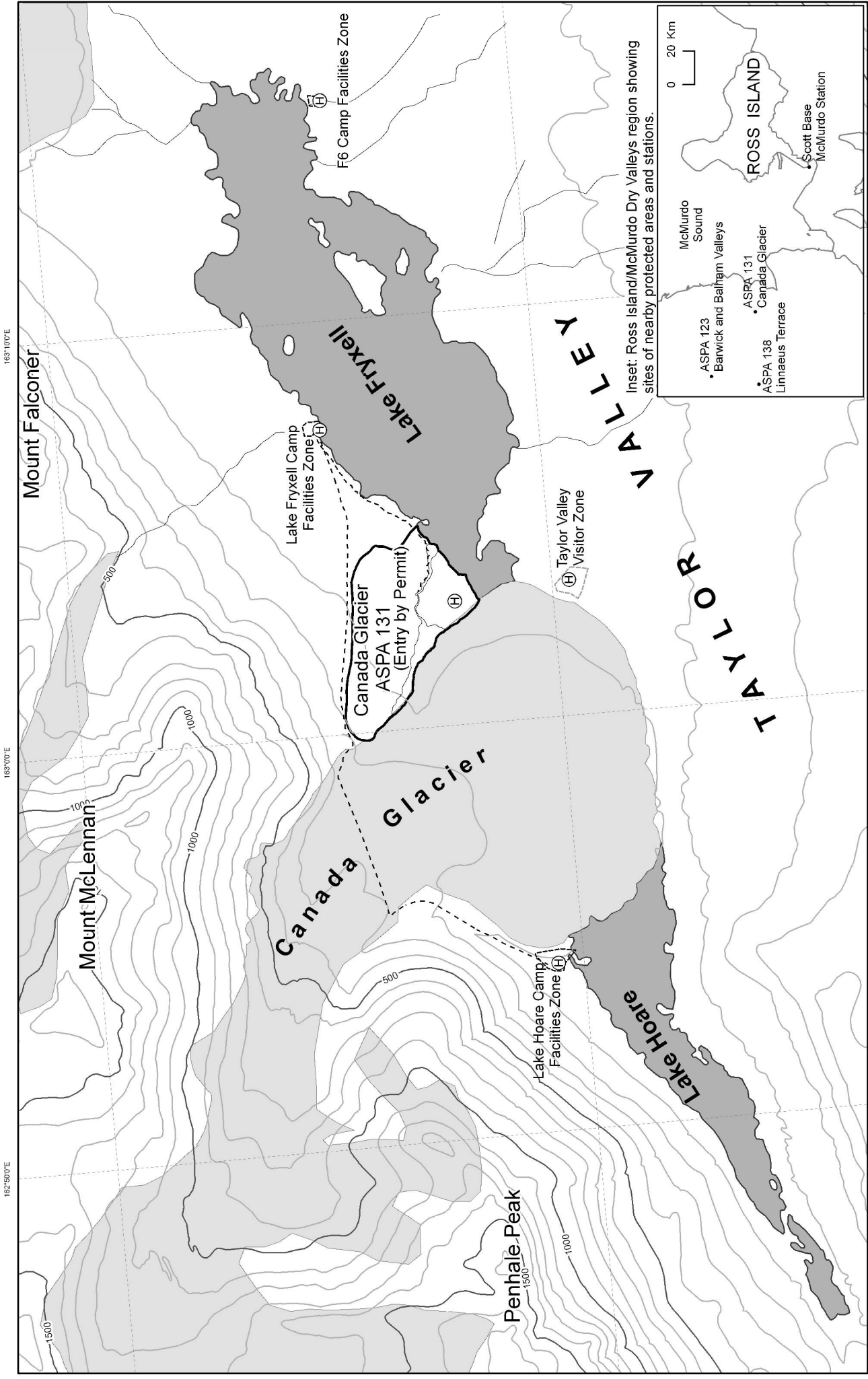
Map A - Canada Glacier, Lake Fryxell, Taylor Valley, Antarctic Specially Protected Area 131: Regional Topographic Map



Map 8 - Canada Glacier, Lake Fryxell, Taylor Valley, Antarctic Specially Protected Area 131: Vegetation Density Map



# Map A - Canada Glacier, Lake Fryxell, Taylor Valley, Antarctic Specially Protected Area 131: Regional Topographic Map

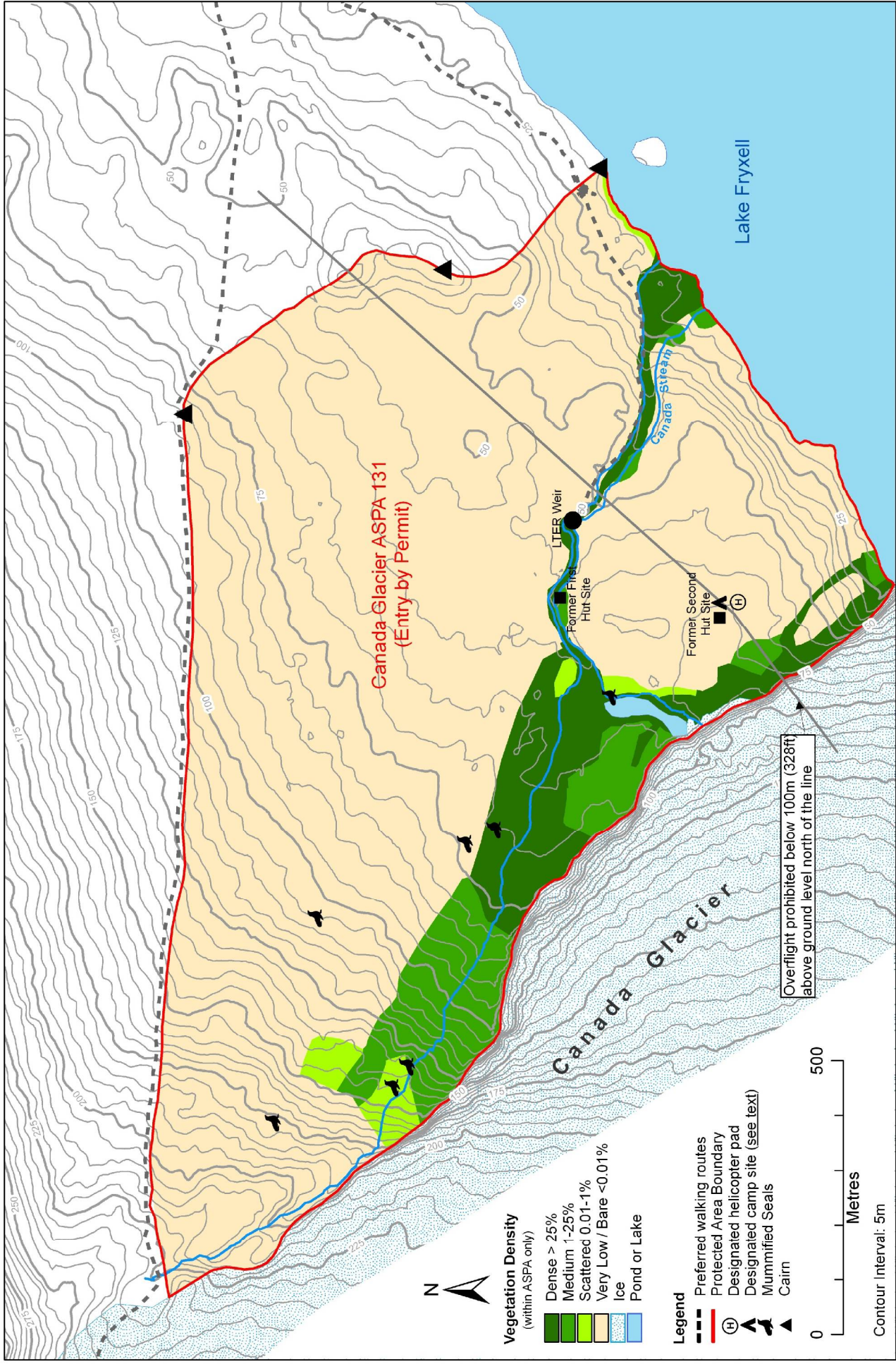


Projection: Lambert Conformal Conic SCAR/IMW ST57-60  
 Ellipsoid: WGS84  
 Facility Zones and Visitor Zone boundaries by ERA  
 Cartography by Gateway Antarctica

Protected area boundary  
 Helicopter landing site  
 Established walking tracks

Glaciers  
 Lakes

Map B - Canada Glacier, Lake Fryxell, Taylor Valley, Antarctic Specially Protected Area 131: Vegetation Density Map



**Vegetation Density**  
(within ASPA only)

- Dense > 25%
- Medium 1-25%
- Scattered 0.01-1%
- Very Low / Bare <0.01%
- Ice
- Pond or Lake

**Legend**

- Preferred walking routes
- Protected Area Boundary
- Designated helicopter pad
- Designated camp site (see text)
- Mummified Seals
- Cairn



Contour Interval: 5m