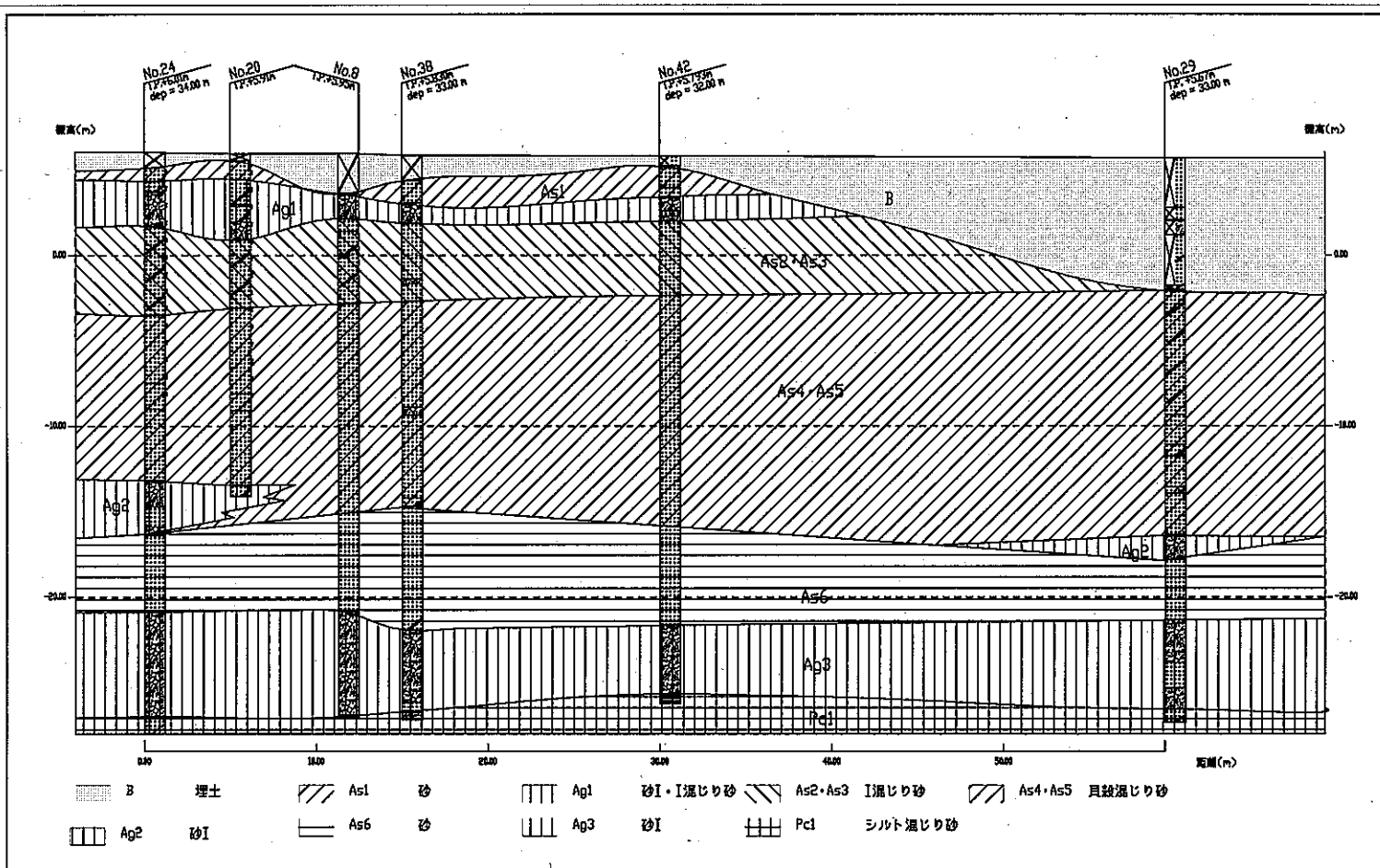


与下式

観測井No.	51	27	39	37	33
層別	As1	As1	As1	As1	As1
厚	3.2	1.7	3.0	3.2	2.6
容積	81.0	11.7	11.0	47.7	14.4
容積率	1.2	1.2	1.2	1.2	1.2
容積率	1.2	1.2	1.2	1.2	1.2
容積率	1.2	1.2	1.2	1.2	1.2
容積率	1.2	1.2	1.2	1.2	1.2

観測井No.	51	27	39	37	33
層別	As1	As1	As1	As1	As1
厚	3.2	1.7	3.0	3.2	2.6
容積	81.0	11.7	11.0	47.7	14.4
容積率	1.2	1.2	1.2	1.2	1.2
容積率	1.2	1.2	1.2	1.2	1.2
容積率	1.2	1.2	1.2	1.2	1.2
容積率	1.2	1.2	1.2	1.2	1.2

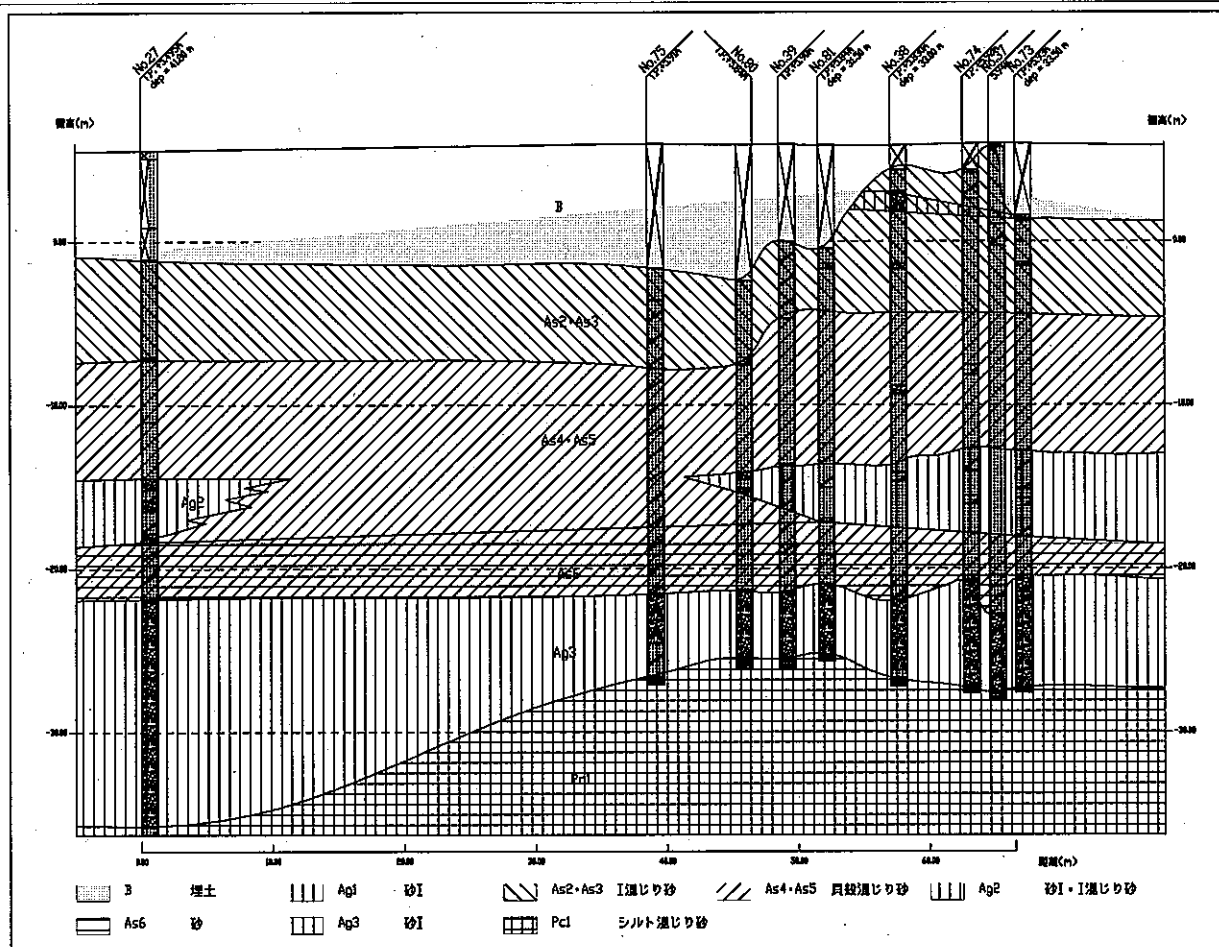
地質断面図②



地下水

観測井No	Ac-DPAAs濃度(ppm)						
	5m	10m	15m	20m	25m	30m	35m
24		ND	ND	0.001	0.001		
8	0.003	0.003	0.003	0.005	0.555	1.240	
38		0.001	0.001	0.002	0.017		
42		0.001	0.003	0.001	0.000		
29			ND	ND	ND		

地質断面図③

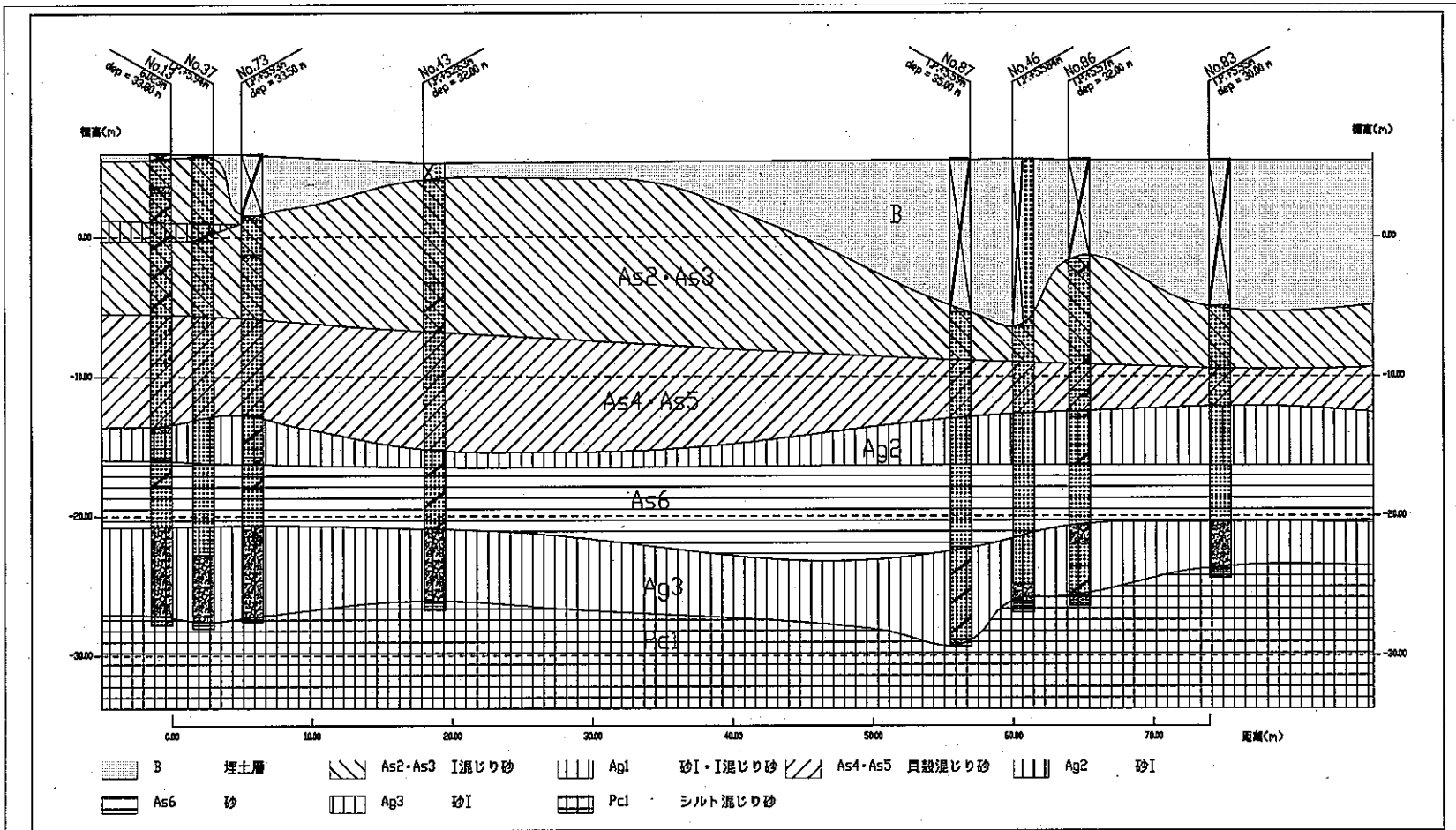


地下水

観測井No.	層	70%	17%	7%	25%	70%	74%
72	As	0.176	0.070	0.010	0.212	0.050	0.030
73	As	0.001	0.001	0.001	0.001	0.001	0.001
74	As	0.001	0.001	0.001	0.001	0.001	0.001
75	As	0.001	0.001	0.001	0.001	0.001	0.001
76	As	0.001	0.001	0.001	0.001	0.001	0.001
77	As	0.001	0.001	0.001	0.001	0.001	0.001
78	As	0.001	0.001	0.001	0.001	0.001	0.001
79	As	0.001	0.001	0.001	0.001	0.001	0.001
80	As	0.001	0.001	0.001	0.001	0.001	0.001
81	As	0.001	0.001	0.001	0.001	0.001	0.001
82	As	0.001	0.001	0.001	0.001	0.001	0.001
83	As	0.001	0.001	0.001	0.001	0.001	0.001
84	As	0.001	0.001	0.001	0.001	0.001	0.001
85	As	0.001	0.001	0.001	0.001	0.001	0.001
86	As	0.001	0.001	0.001	0.001	0.001	0.001
87	As	0.001	0.001	0.001	0.001	0.001	0.001
88	As	0.001	0.001	0.001	0.001	0.001	0.001
89	As	0.001	0.001	0.001	0.001	0.001	0.001
90	As	0.001	0.001	0.001	0.001	0.001	0.001
91	As	0.001	0.001	0.001	0.001	0.001	0.001
92	As	0.001	0.001	0.001	0.001	0.001	0.001
93	As	0.001	0.001	0.001	0.001	0.001	0.001
94	As	0.001	0.001	0.001	0.001	0.001	0.001
95	As	0.001	0.001	0.001	0.001	0.001	0.001
96	As	0.001	0.001	0.001	0.001	0.001	0.001
97	As	0.001	0.001	0.001	0.001	0.001	0.001
98	As	0.001	0.001	0.001	0.001	0.001	0.001
99	As	0.001	0.001	0.001	0.001	0.001	0.001
100	As	0.001	0.001	0.001	0.001	0.001	0.001

観測井No.	層	0.5m	1.0m	1.5m	2.0m	2.5m	3.0m	3.5m	4.0m	4.5m	5.0m	5.5m	6.0m	6.5m	7.0m	7.5m	8.0m	8.5m	9.0m	9.5m	10.0m	10.5m	11.0m	11.5m	12.0m	12.5m	13.0m	13.5m	14.0m	14.5m	15.0m	
30	As	0	0	0	0	0	0	0	0	0	0	0	0	0	0	0	0	0	0	0	0	0	0	0	0	0	0	0	0	0	0	0
31	As	0	0	0	0	0	0	0	0	0	0	0	0	0	0	0	0	0	0	0	0	0	0	0	0	0	0	0	0	0	0	0

地質断面図④



地下水  
As-CFAA調査結果

観測井No.	Dep	10m	15m	20m	25m	30m	35m
13	0.001	0.001	0.001	0.001	0.010		
37	1.293	1.342	1.255	1.282			
73	0.011	0.012	0.081	1.400	2.017	2.934	
43	0.028	0.028	0.273	0.754			
87	0.054	0.067	0.064	0.120	0.138		
46	1.111	1.185	3.131	6.607			
86	0.003	0.032	0.156	0.256	0.247	0.292	
83	37.920	37.759	37.735	24.182	25.613	29.037	

土質  
As-CFAA調査結果

観測井No.	0.5m	1.0m	2.0m	3.0m	4.0m	5.0m	6.0m	7.0m	8.0m	9.0m	10.0m	11.0m	12.0m	13.0m	14.0m	15.0m	16.0m	17.0m	18.0m	
13																				
37																				
73						0.001	0.076	0.228	2.98	0.683	0.269	1.629	0.945	0.544			0.997		0.526	
43																				
87																				
46																				
86																				
83																				

地質断面図⑤