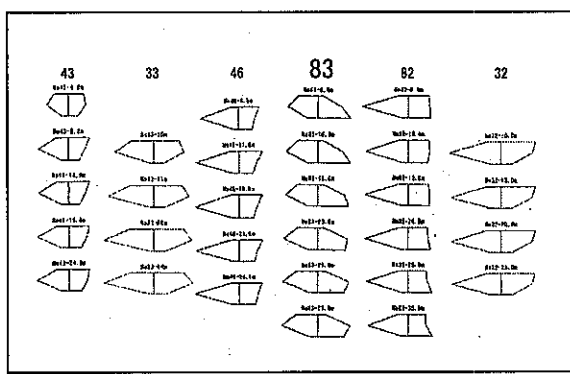
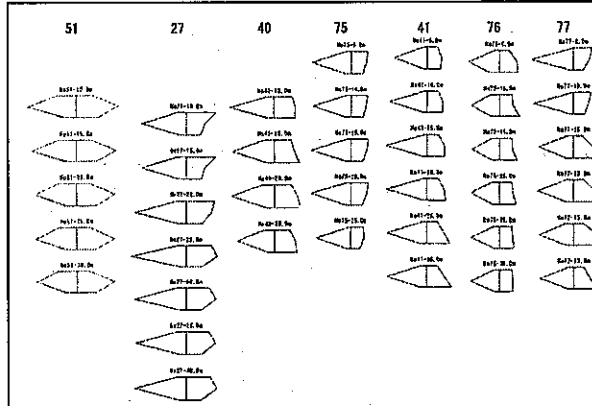
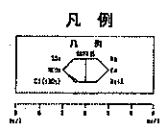
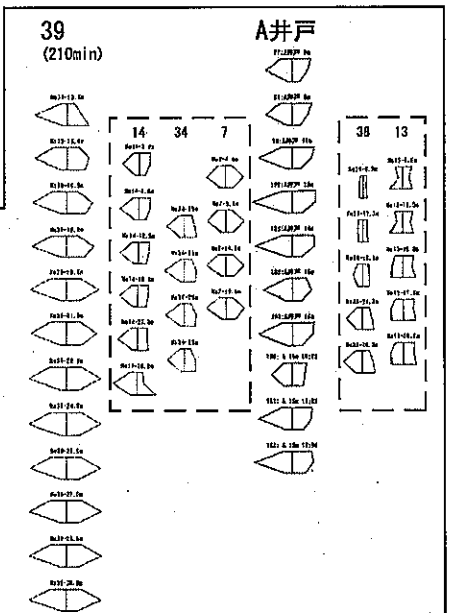
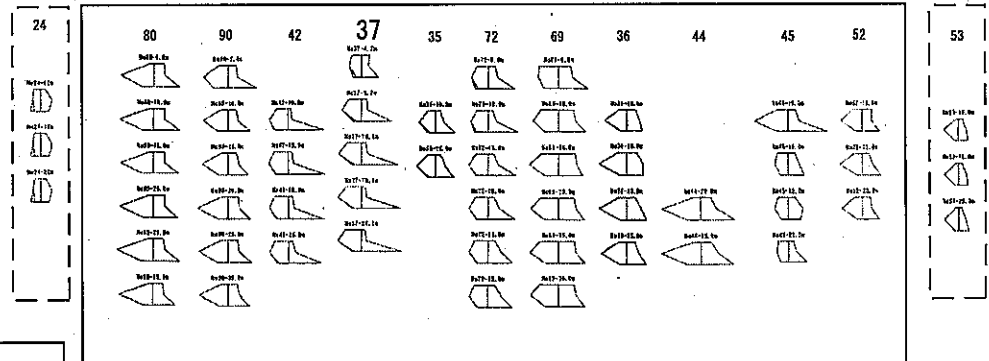
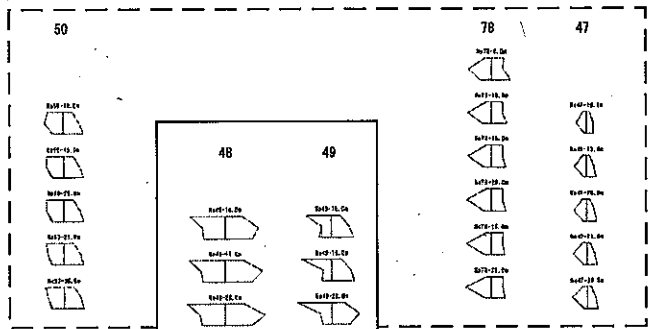
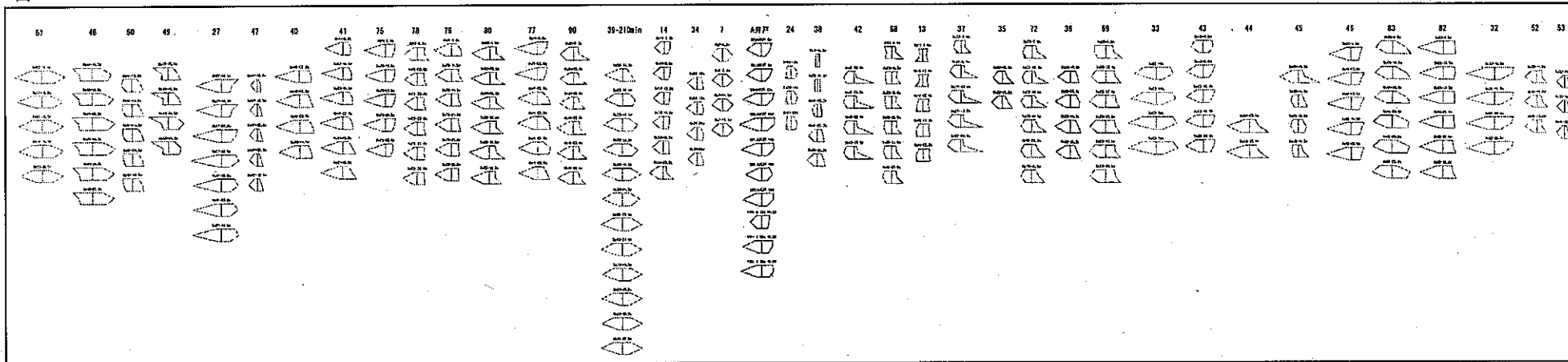
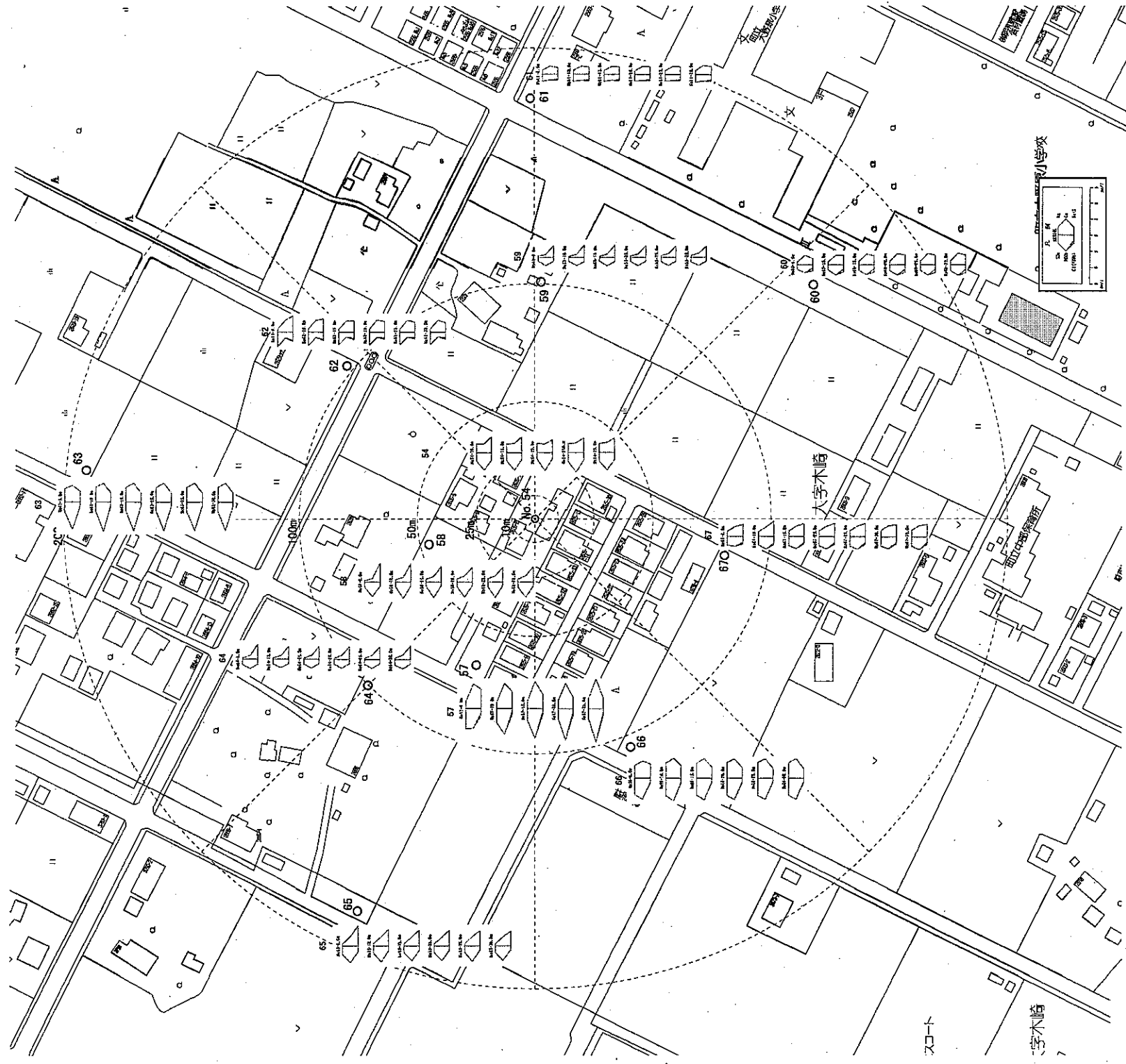


西←

A地区イオン分析結果一覧

→東





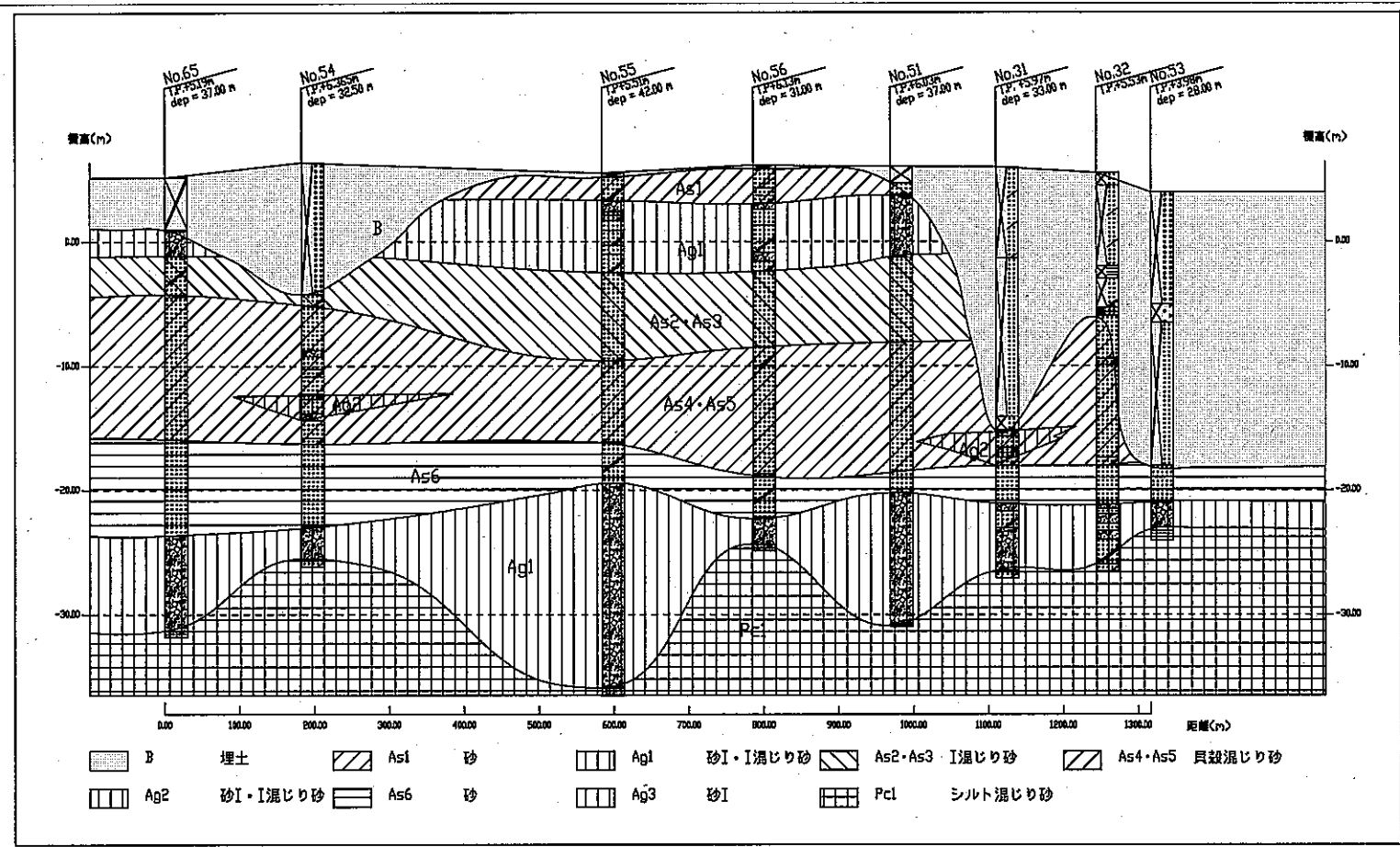
B地区イオン分析結果

大字木崎
大字木崎



断面線設定位置図
大字田畑

○設置済み観測孔



地質調査

No. - 0.00m 深度 (cm)

観測点No.	0m	10m	15m	20m	25m	30m	35m
65	ND	ND	ND	0.003	0.005	0.019	
64		0.003	0.072	0.005	0.008	0.110	
55	0.002	0.000	0.000	0.057	0.055	0.048	0.059
56	ND	ND	ND	0.032	0.023	0.028	
61		ND	ND	ND	ND	ND	
31		ND	ND	ND	ND	ND	
32		0.048	0.038	0.039	0.038	0.029	
63		ND	ND	ND			

地質調査

No. - 0.00m 深度 (cm)

観測点No.	0.5m	1.0m	1.5m	2.0m	2.5m	3.0m	3.5m	4.0m	4.5m	5.0m	5.5m	6.0m	6.5m	7.0m	7.5m	8.0m	8.5m	9.0m	9.5m	10.0m	10.5m	11.0m	11.5m	12.0m	12.5m	13.0m	13.5m	14.0m	14.5m	15.0m	15.5m	16.0m	16.5m	17.0m	17.5m	18.0m				
54	0	0	0	0	0	0	0	0	0	0	0	0	0	0	0	0	0	0	0	0	0	0	0	0	0	0	0	0	0	0	0	0	0	0	0	0	0	0	0	0
53	0	0	0	0	0	0	0	0	0	0	0	0	0	0	0	0	0	0	0	0	0	0	0	0	0	0	0	0	0	0	0	0	0	0	0	0	0	0	0	0
51	0	0	0	0	0	0	0	0	0	0	0	0	0	0	0	0	0	0	0	0	0	0	0	0	0	0	0	0	0	0	0	0	0	0	0	0	0	0	0	0

地質断面図①