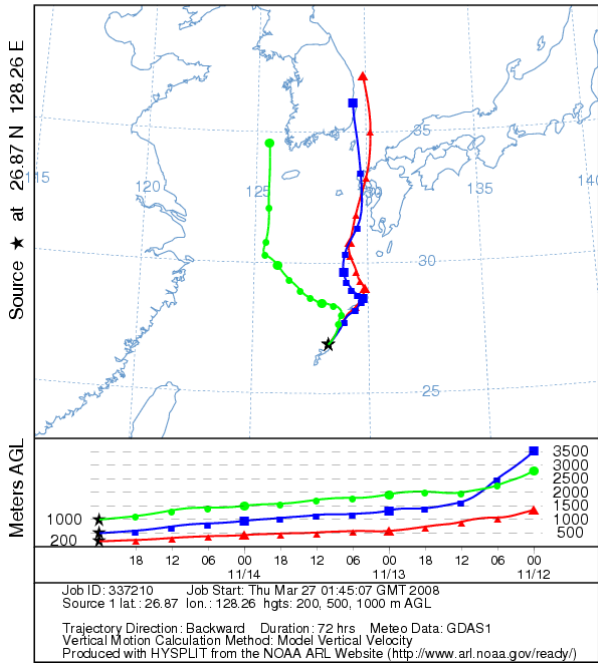
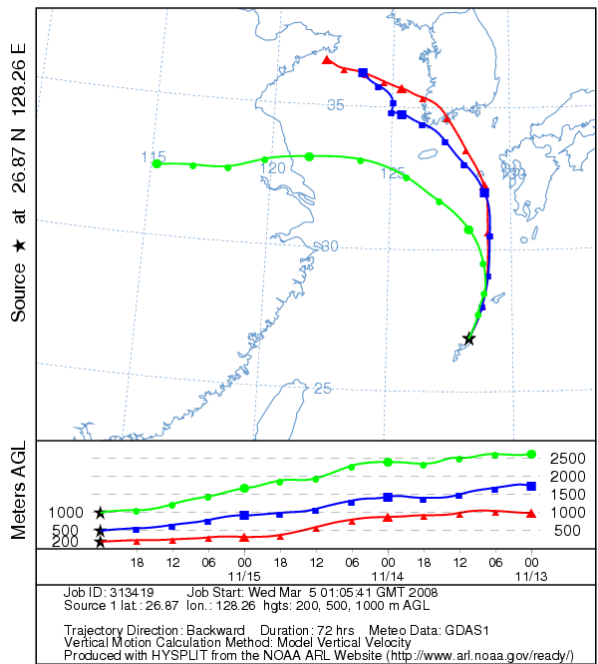


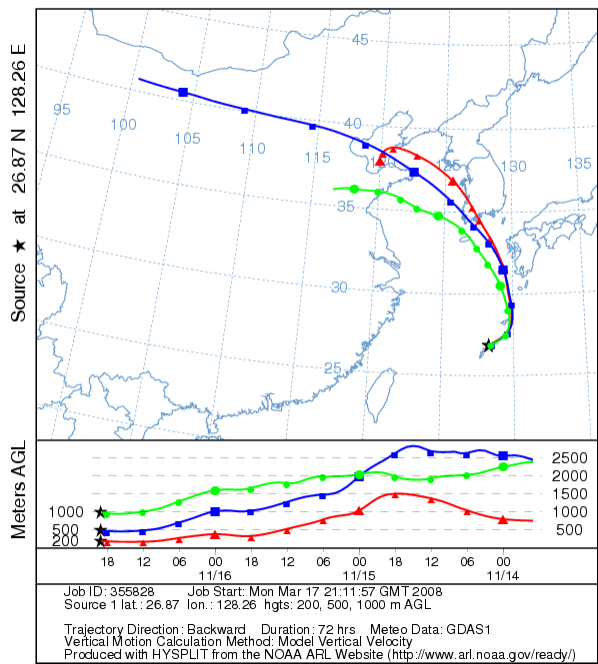
NOAA HYSPLIT MODEL  
Backward trajectories ending at 00 UTC 15 Nov 07  
GDAS Meteorological Data



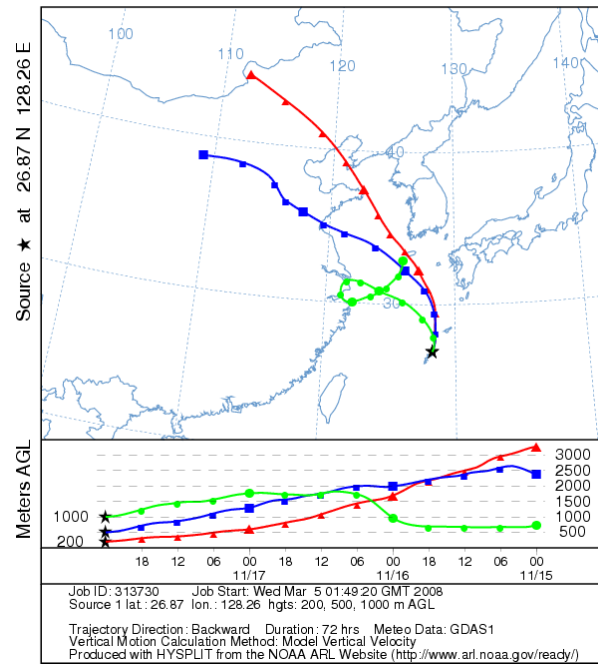
NOAA HYSPLIT MODEL  
Backward trajectories ending at 00 UTC 16 Nov 07  
GDAS Meteorological Data



NOAA HYSPLIT MODEL  
Backward trajectories ending at 19 UTC 16 Nov 07  
GDAS Meteorological Data



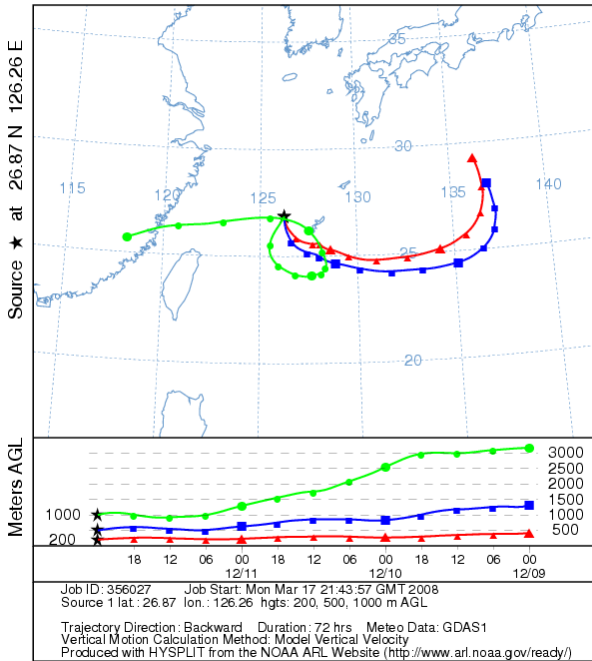
NOAA HYSPLIT MODEL  
Backward trajectories ending at 00 UTC 18 Nov 07  
GDAS Meteorological Data



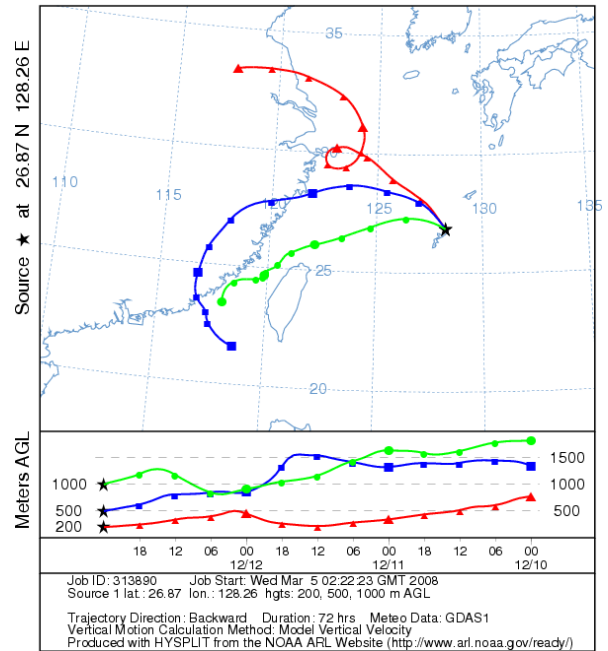
注) 時刻は UTC(協定世界時) 表示であり、JST(日本標準時) = UTC + 9 時間。

図 5-15 バックトラジェクトリー計算 (ケース No. 1)

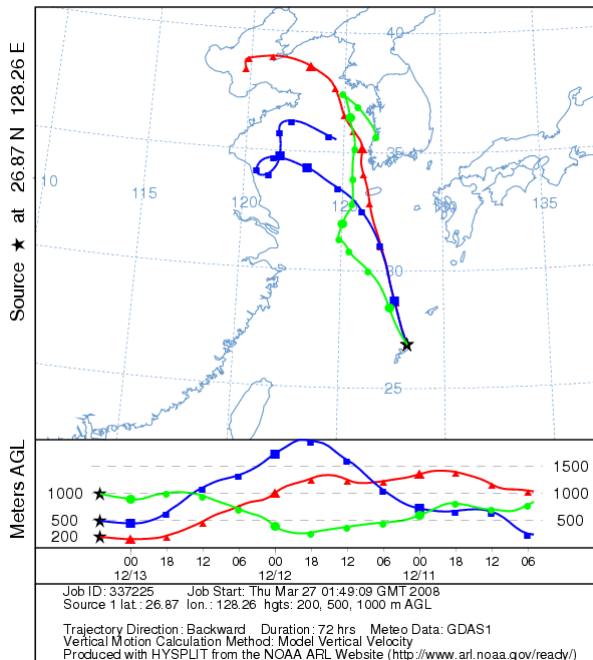
NOAA HYSPLIT MODEL  
Backward trajectories ending at 00 UTC 12 Dec 07  
GDAS Meteorological Data



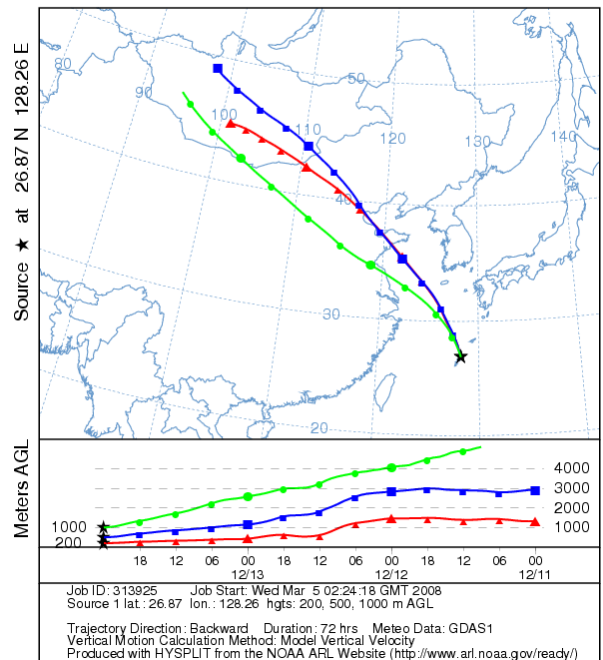
NOAA HYSPLIT MODEL  
Backward trajectories ending at 00 UTC 13 Dec 07  
GDAS Meteorological Data



NOAA HYSPLIT MODEL  
Backward trajectories ending at 05 UTC 13 Dec 07  
GDAS Meteorological Data



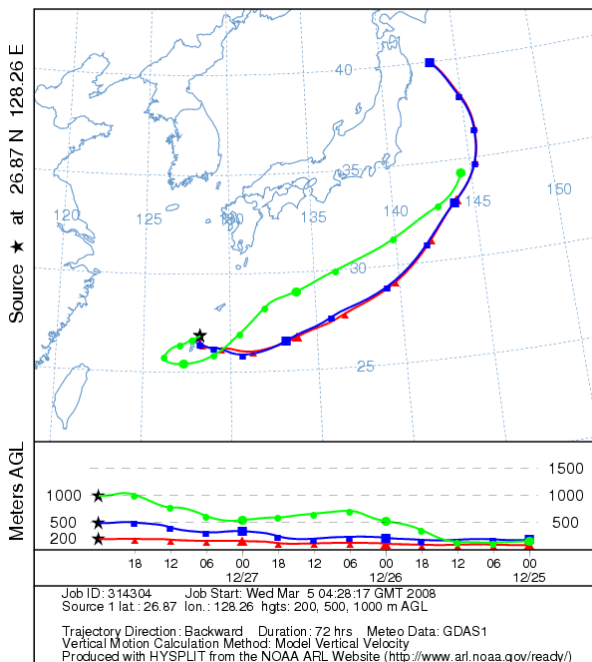
NOAA HYSPLIT MODEL  
Backward trajectories ending at 00 UTC 14 Dec 07  
GDAS Meteorological Data



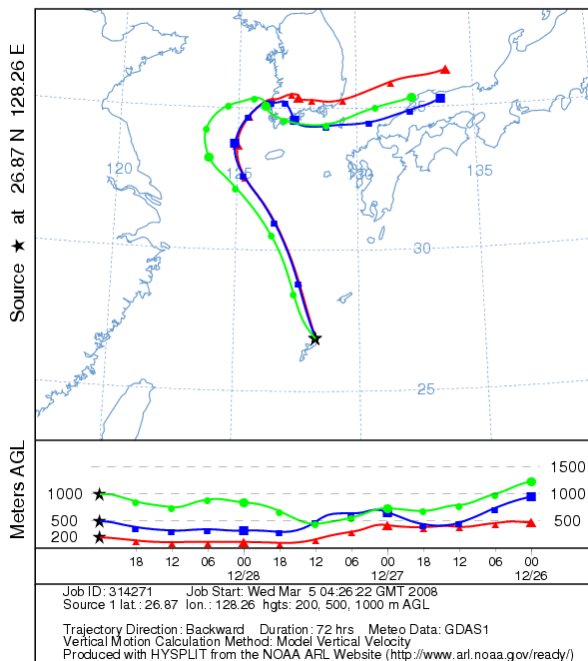
注) 時刻は UTC(協定世界時)表示であり、JST(日本標準時) = UTC + 9 時間。

図 5-16 バックトラジェクトリー計算 (ケース No. 2)

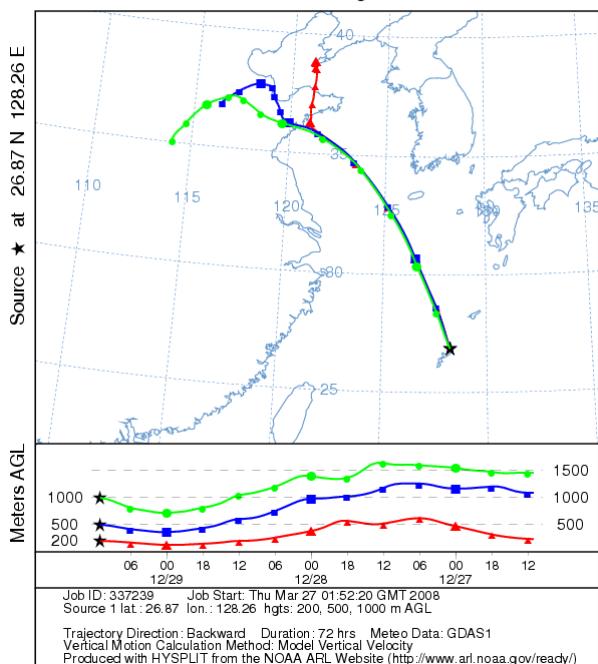
NOAA HYSPLIT MODEL  
Backward trajectories ending at 00 UTC 28 Dec 07  
GDAS Meteorological Data



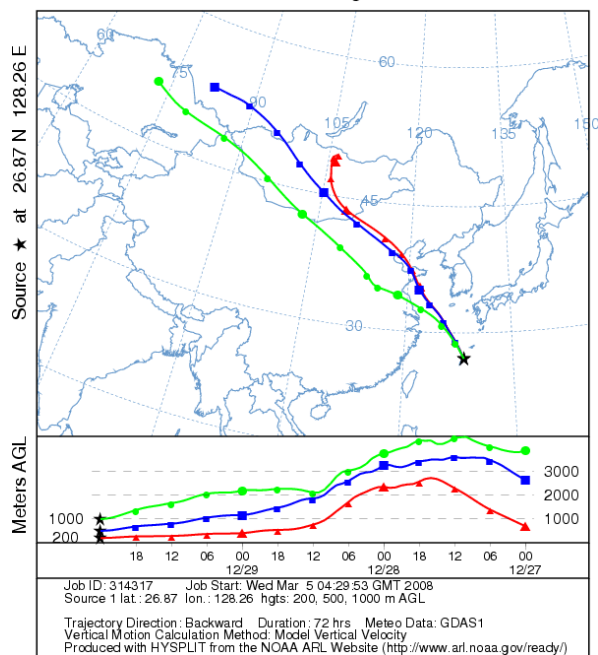
NOAA HYSPLIT MODEL  
Backward trajectories ending at 00 UTC 29 Dec 07  
GDAS Meteorological Data



NOAA HYSPLIT MODEL  
Backward trajectories ending at 11 UTC 29 Dec 07  
GDAS Meteorological Data



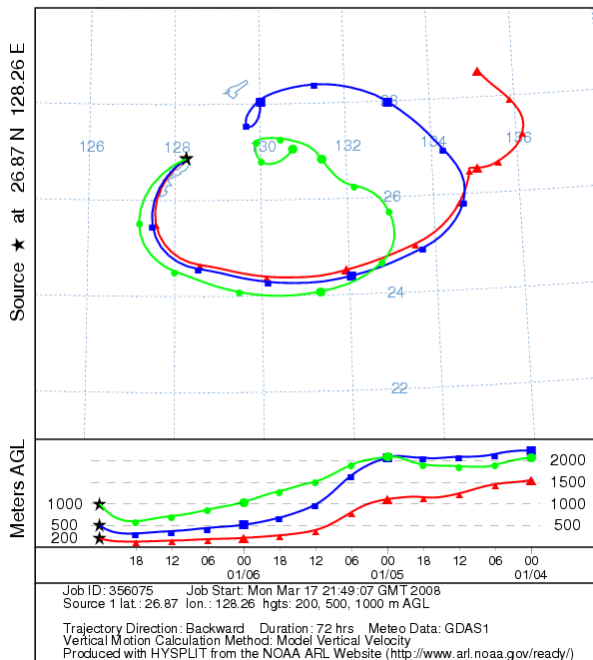
NOAA HYSPLIT MODEL  
Backward trajectories ending at 00 UTC 30 Dec 07  
GDAS Meteorological Data



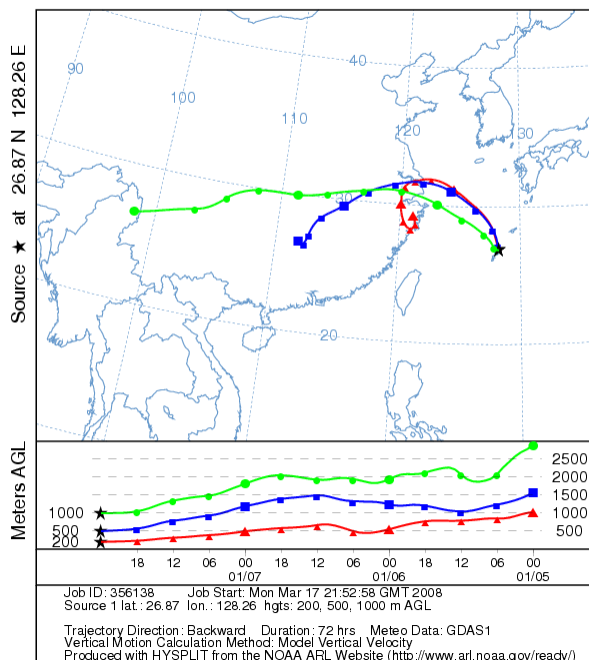
注) 時刻は UTC(協定世界時) 表示であり、JST(日本標準時) = UTC + 9 時間。

図 5-17 バックトラジェクトリー計算 (ケース No. 3)

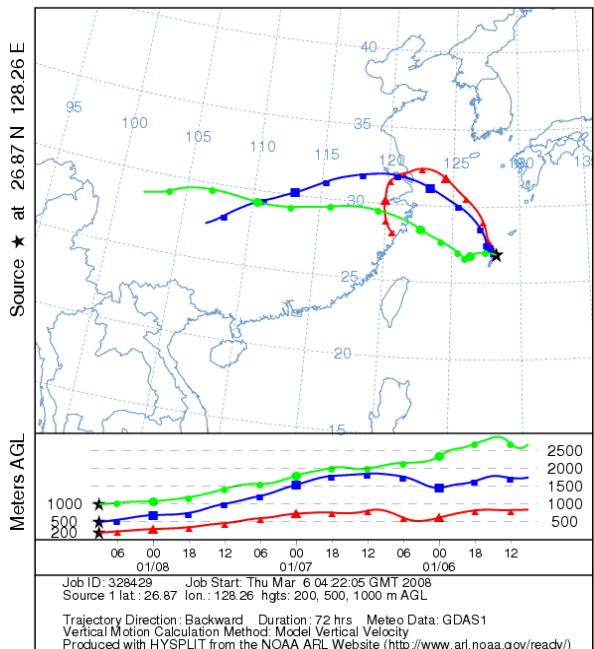
NOAA HYSPLIT MODEL  
Backward trajectories ending at 00 UTC 07 Jan 08  
GDAS Meteorological Data



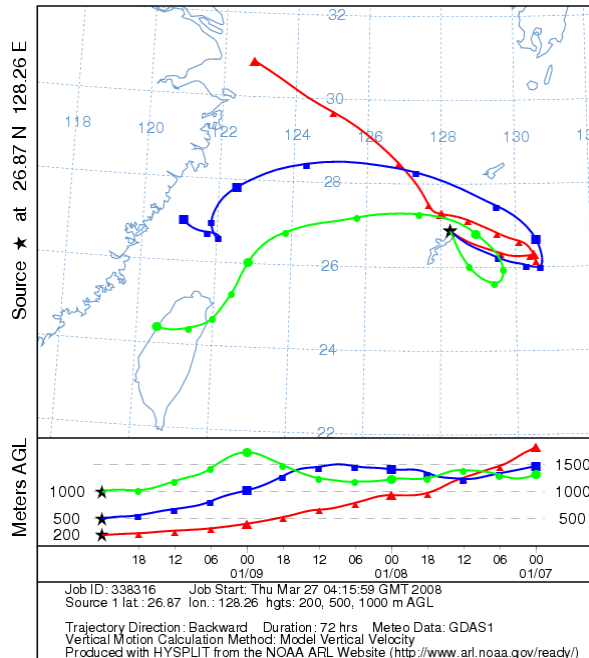
NOAA HYSPLIT MODEL  
Backward trajectories ending at 00 UTC 08 Jan 08  
GDAS Meteorological Data



NOAA HYSPLIT MODEL  
Backward trajectories ending at 09 UTC 08 Jan 08  
GDAS Meteorological Data



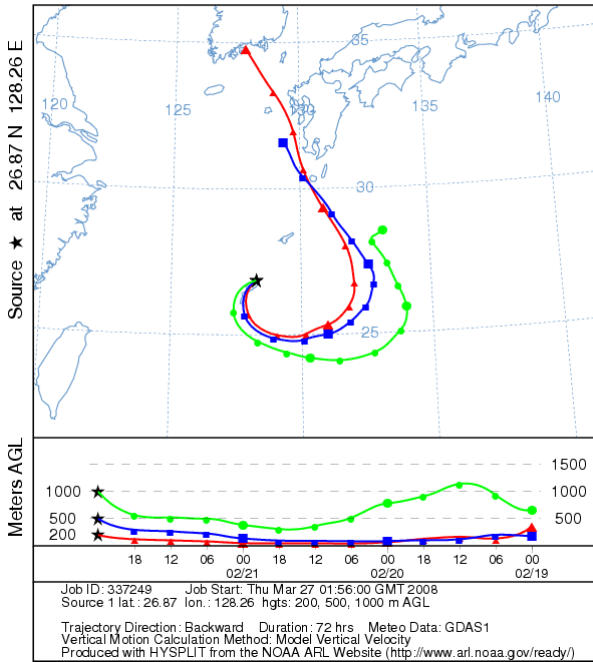
NOAA HYSPLIT MODEL  
Backward trajectories ending at 00 UTC 10 Jan 08  
GDAS Meteorological Data



注) 時刻は UTC(協定世界時)表示であり、JST(日本標準時) = UTC + 9 時間。

図 5-18 バックトラジェクトリー計算 (ケース No. 4)

NOAA HYSPLIT MODEL  
Backward trajectories ending at 00 UTC 22 Feb 08  
GDAS Meteorological Data



NOAA HYSPLIT MODEL  
Backward trajectories ending at 00 UTC 23 Feb 08  
GDAS Meteorological Data

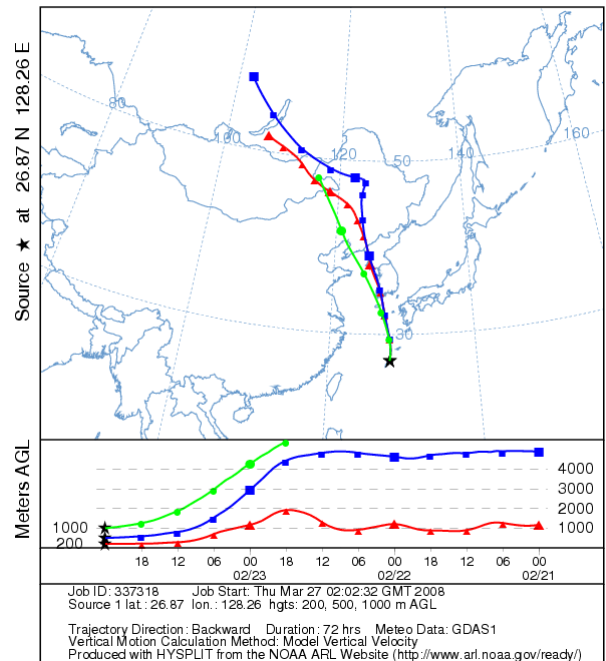
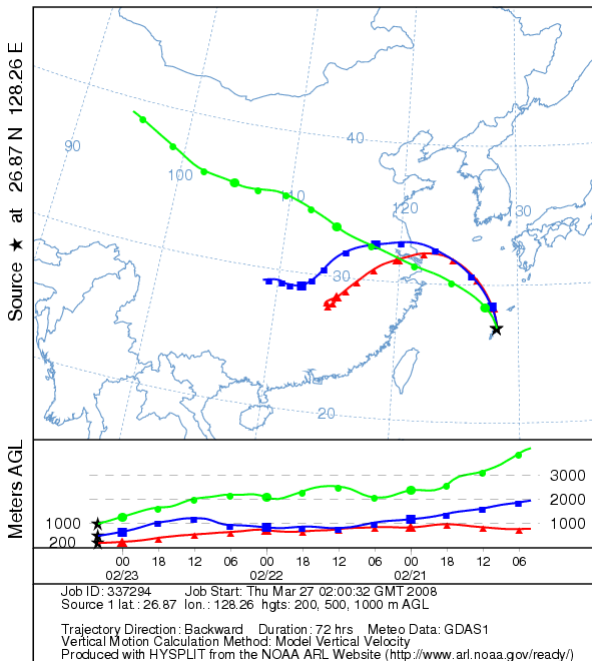
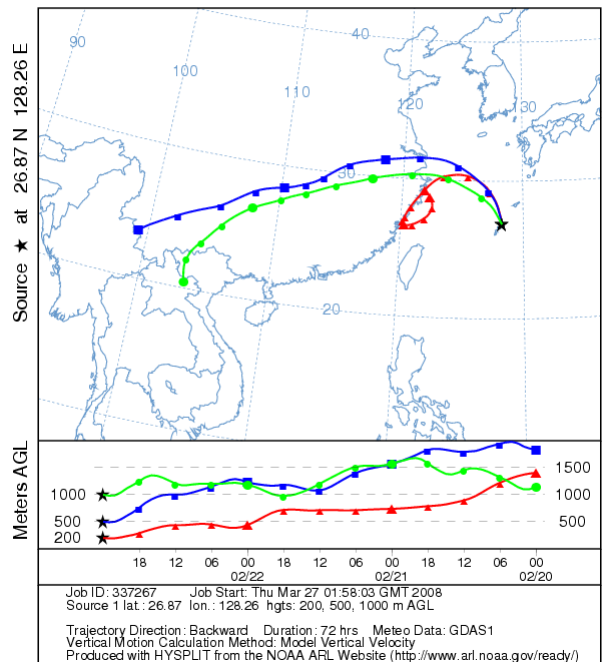


図 5-19 バックトラジェクトリー計算 (ケース No. 5)



参考：バックトラジェクトリー計算を行ったピーク

