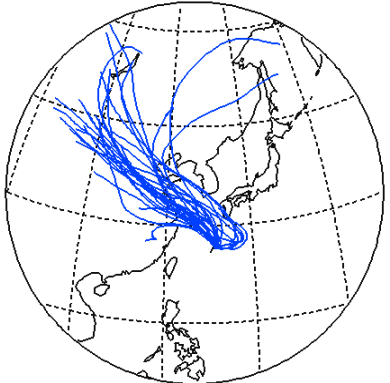
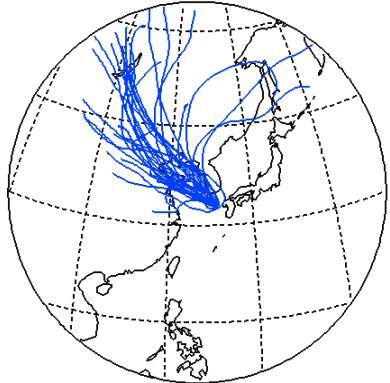
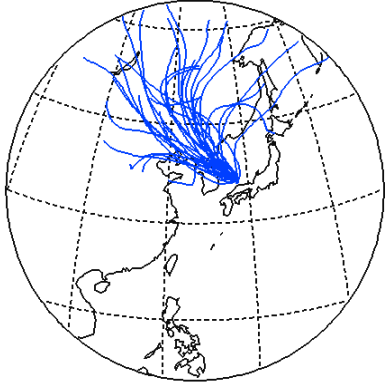
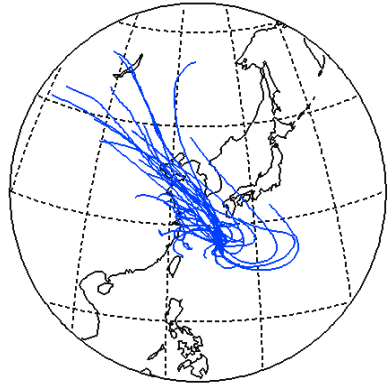
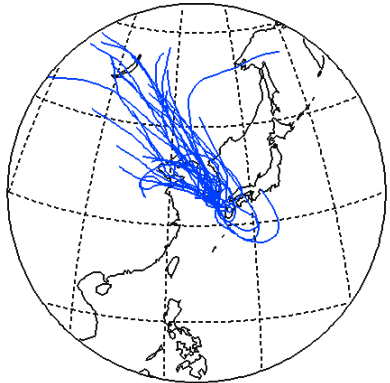
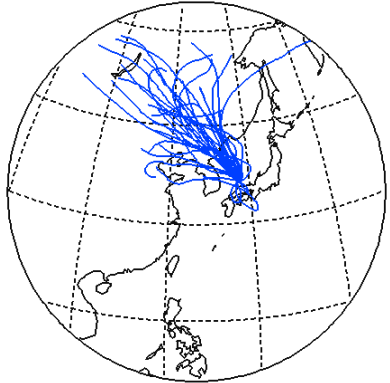
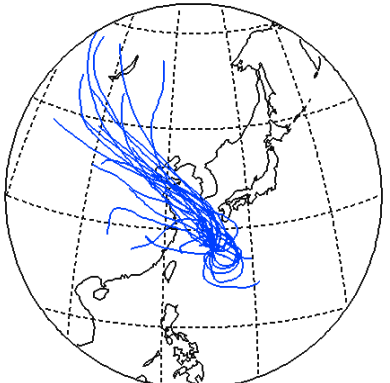
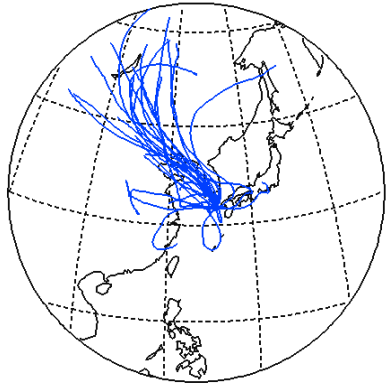
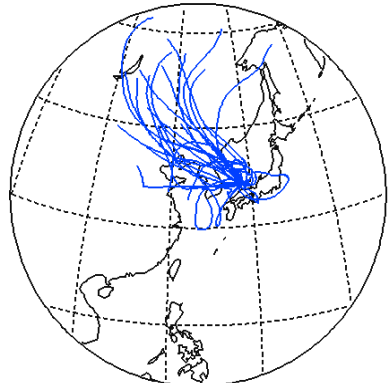
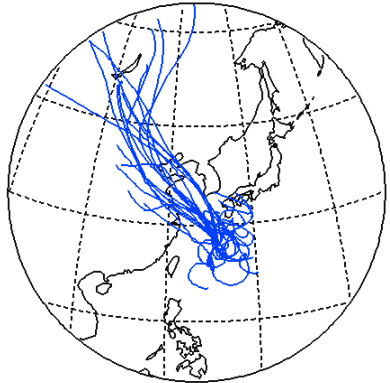
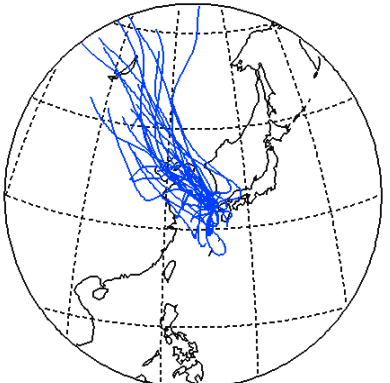
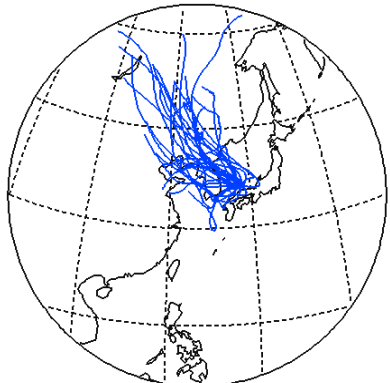
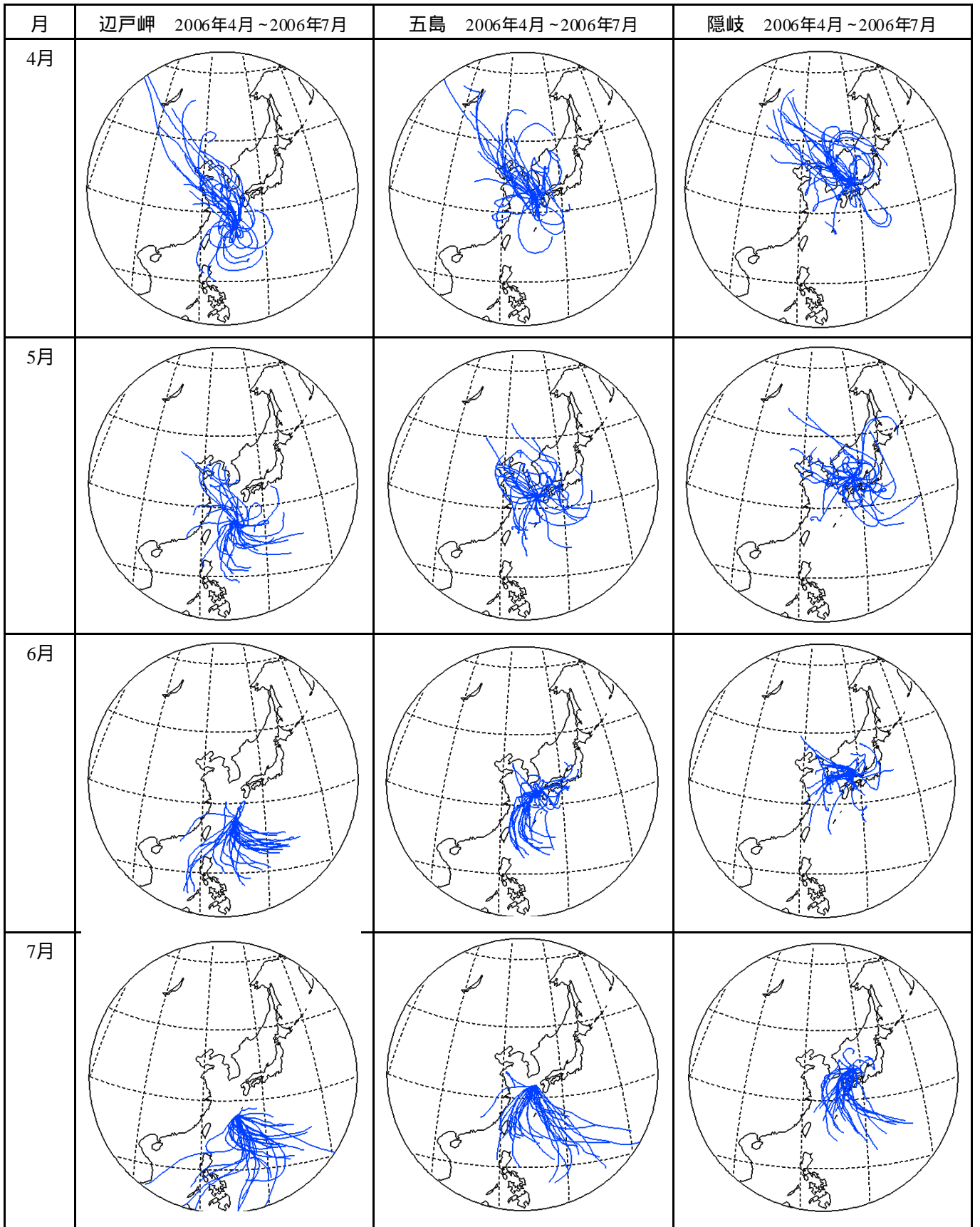
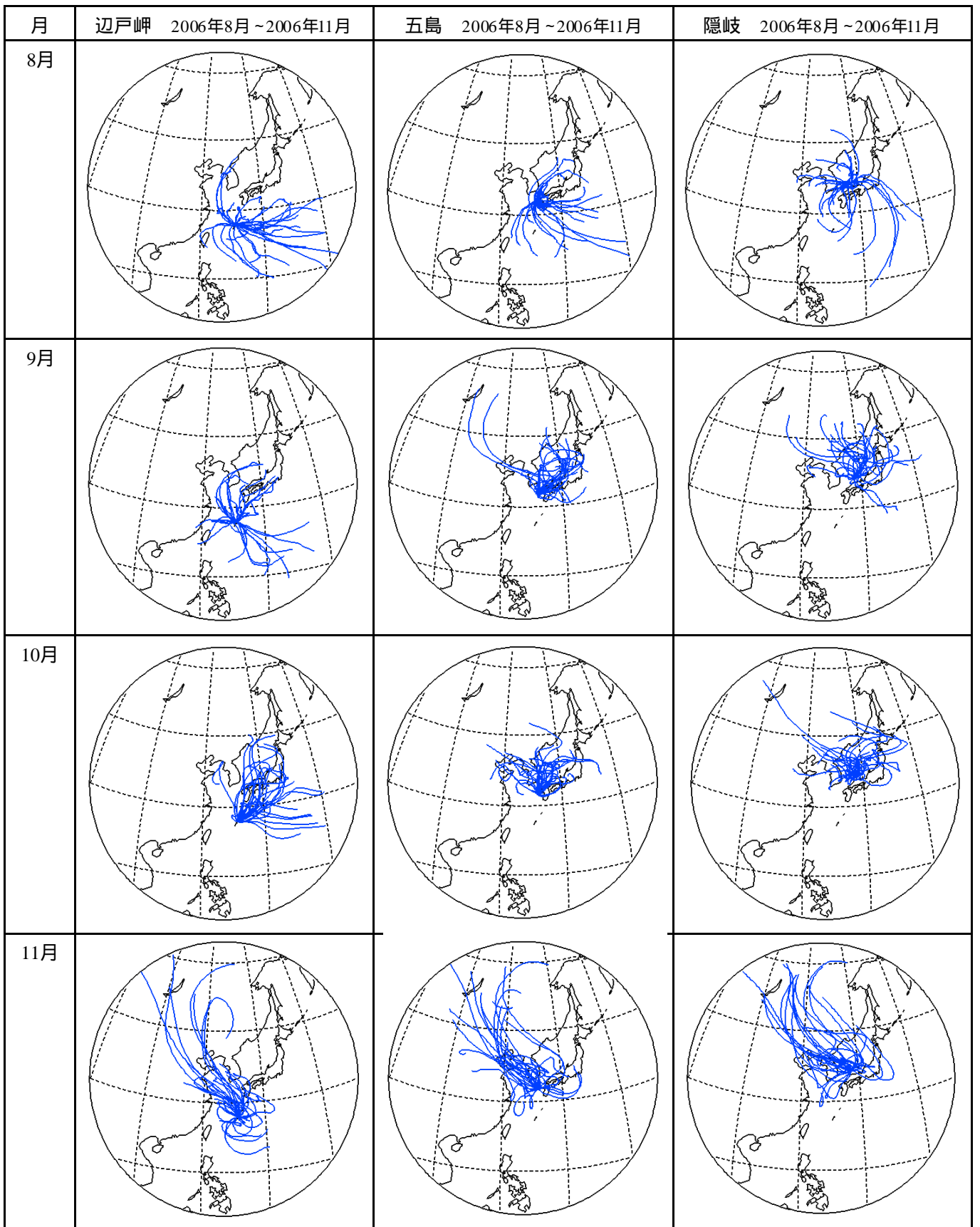


月	辺戸岬 2005年12月～2006年3月	五島 2005年12月～2006年3月	隠岐 2005年12月～2006年3月
12月			
1月			
2月			
3月			





【別紙 2】調査地点（辺戸岬、隠岐）の測定機材設置状況
< 辺戸岬 >



図 設置地点周辺



図 設置状況

< 隠岐 >



図 設置地点周辺



図 設置状況